

INITIAL RECEIPT

United States Department of the Interior
Bureau of Land Management
 DIV OF LANDS, MINRLS & ENERGY
 ONE N CENTRAL AVE
 PHOENIX, AZ 85004 -4427
 Phone: 602-417-9200

Receipt	
No:	4830412

Transaction #: 4958168	
Date of Transaction: 10/28/2020	
CUSTOMER:	
ARIZONA MINERALS INC 2210 E FORT LOWELL RD TUCSON, AZ 85719-2468 US	

LINE #	QTY	DESCRIPTION	REMARKS	UNIT PRICE	TOTAL
1	41.00	LOCATABLE MINERALS / MINING CLAIMS- NEW, UNADJUD, ONE OR MORE AUTH NOS / NEW MINING CLAIM PROCESSING FEE CASES: AMC461513/\$20.00, AMC461514/\$20.00, AMC461515/\$20.00, AMC461516/\$20.00, AMC461517/\$20.00, AMC461518/\$20.00, AMC461519/\$20.00, AMC461520/\$20.00, AMC461521/\$20.00, AMC461522/\$20.00, AMC461523/\$20.00, AMC461524/\$20.00, AMC461525/\$20.00, AMC461526/\$20.00, AMC461527/\$20.00, AMC461528/\$20.00, AMC461529/\$20.00, AMC461530/\$20.00, AMC461531/\$20.00, AMC461532/\$20.00, AMC461533/\$20.00, AMC461534/\$20.00, AMC461535/\$20.00, AMC461536/\$20.00, AMC461537/\$20.00, AMC461538/\$20.00, AMC461539/\$20.00, AMC461540/\$20.00, AMC461541/\$20.00, AMC461542/\$20.00, AMC461543/\$20.00, AMC461544/\$20.00, AMC461545/\$20.00, AMC461546/\$20.00, AMC461547/\$20.00, AMC461548/\$20.00, AMC461549/\$20.00, AMC461550/\$20.00, AMC461551/\$20.00, AMC461552/\$20.00, AMC461553/\$20.00		- n/a -	820.00
2	41.00	LOCATABLE MINERALS / MINING CLAIMS- NEW, UNADJUD, ONE OR MORE AUTH NOS / NEW MINING CLAIMS LOCATION FEE CASES: AMC461513/\$40.00, AMC461514/\$40.00, AMC461515/\$40.00, AMC461516/\$40.00,		- n/a -	1640.00

ENTERED
 NOV 02 2020
 BY: Zpc

		AMC461517/\$40.00, AMC461518/\$40.00, AMC461519/\$40.00, AMC461520/\$40.00, AMC461521/\$40.00, AMC461522/\$40.00, AMC461523/\$40.00, AMC461524/\$40.00, AMC461525/\$40.00, AMC461526/\$40.00, AMC461527/\$40.00, AMC461528/\$40.00, AMC461529/\$40.00, AMC461530/\$40.00, AMC461531/\$40.00, AMC461532/\$40.00, AMC461533/\$40.00, AMC461534/\$40.00, AMC461535/\$40.00, AMC461536/\$40.00, AMC461537/\$40.00, AMC461538/\$40.00, AMC461539/\$40.00, AMC461540/\$40.00, AMC461541/\$40.00, AMC461542/\$40.00, AMC461543/\$40.00, AMC461544/\$40.00, AMC461545/\$40.00, AMC461546/\$40.00, AMC461547/\$40.00, AMC461548/\$40.00, AMC461549/\$40.00, AMC461550/\$40.00, AMC461551/\$40.00, AMC461552/\$40.00, AMC461553/\$40.00			
3	41.00	LOCATABLE MINERALS / MINING CLAIMS- NEW, UNADJUD, ONE OR MORE AUTH NOS / NEW MINING CLAIMS MAINTENANCE FEE CASES: AMC461513/\$165.00, AMC461514/ \$165.00, AMC461515/\$165.00, AMC461516/\$165.00, AMC461517/\$165.00, AMC461518/\$165.00, AMC461519/\$165.00, AMC461520/\$165.00, AMC461521/\$165.00, AMC461522/\$165.00, AMC461523/\$165.00, AMC461524/\$165.00, AMC461525/\$165.00, AMC461526/\$165.00, AMC461527/\$165.00, AMC461528/\$165.00, AMC461529/\$165.00, AMC461530/\$165.00, AMC461531/\$165.00, AMC461532/\$165.00, AMC461533/\$165.00, AMC461534/\$165.00, AMC461535/\$165.00, AMC461536/\$165.00, AMC461537/\$165.00, AMC461538/\$165.00, AMC461539/\$165.00, AMC461540/\$165.00, AMC461541/\$165.00, AMC461542/\$165.00, AMC461543/\$165.00, AMC461544/\$165.00, AMC461545/\$165.00, AMC461546/\$165.00, AMC461547/\$165.00, AMC461548/\$165.00, AMC461549/\$165.00, AMC461550/\$165.00, AMC461551/\$165.00, AMC461552/\$165.00, AMC461553/\$165.00		- n/a -	6765.00
4	1.00	OVERPAYMENT / OVERPAYMENT OF FEES / OVERPAYMENT OF \$1.00 OR MORE		7650.00	7650.00
TOTAL:					\$16,875.00

9205 11 11/11

PAYMENT INFORMATION			
1	AMOUNT:	16875.00	POSTMARKED: N/A
	TYPE:	CHECK	RECEIVED: 10/27/2020
	CHECK NO:	847875	
	NAME:	QUARLES AND BRADY 411 E WISCONSIN AVE STE 2400 MILWAUKEE WI 53202 US	

REMARKS
SHELL 995 - 1028 IS BEING RETURNED / PAST 90 DAY TIMEFRAME

This receipt was generated by the automated BLM Collections and Billing System and is a paper representation of a portion of the official electronic record contained therein.

CORRESPONDENCE

TRANSFERS

MAINTENANCE FEES
WAIVERS
POL/NOI

MISCELLANEOUS

**LOCATION NOTICES
AMENDMENTS
STATUS SHEET
GEO REPORT/MTP**

MINING CLAIM STATUS REPORT - Assessment Year 2020

Data Entered: 11/2/2020 WU

MTP Checked By: WU

GEO Checked By: WU

LEAD SERIAL NUMBER: AMC 461513 thru AMC 461553

NUMBER OF CLAIMS & TYPE:

41 LODE
 _____ PLACER
 _____ ASSOCIATION PLACER
 _____ MILL SITE
 _____ TUNNEL SITE

CHARGES:

Processing Fee @ \$20 = \$ 820
 Location Fee @ \$40 = \$ 1,640
 Maintenance Fee @ \$165 = \$ 6,765
 Add'l Maint Fee for Assoc Placer = \$ _____
SUBTOTAL \$ 9,225
 Other Fees \$ 7,650
 Other Fees \$ _____
TOTAL \$ 16,875

TOTAL ACREAGE: _____ Per Claim
 (Placer Only)

over pymnt

NUMBER OF LOCATORS: _____

DOCUMENTS RECEIVED VIA: Over-the-Counter [] Mail [] **TIMELY FILED:** Yes [] No []

LEGAL DESCRIPTION: T 235 R 17F SEC 17, 18
 T _____ R _____ SEC _____
 T _____ R _____ SEC _____
 T _____ R _____ SEC _____
 T _____ R _____ SEC _____

BLM [] FOREST SERVICE [] _____ SUBJ TO PL 359: Yes [] No []
 WILDERNESS AREA [] _____

SPLIT ESTATE: N/A [] SX [] PX [] OTHER [] _____
 SRHA [] Was proper Notice filed if located on SHRA Land? Yes [] No []

RECONVEYED MINERALS ON BLM LAND REQUIRE OPENING ORDER FROM 1944 TO 1993:

Open to Entry On _____ N/A []

COMMENTS/STATUS: VOID [] PARTIALLY VOID [] PVT MINERALS [] WITHDRAWN LANDS []
 OTHER [] _____

[] Claimant acknowledges that portions of the following claim(s) site(s) may be void or voidable.

Printed Name of Claimant _____ Signature of Claimant _____

*****FINAL ADJUDICATION*****

DATE _____ INITIALS _____

AMC461513

When Filed Return To:


SOUTH32 HERMOSA
2210 East Fort Lowell Road
TUCSON, AZ 85719



LOCATION NOTICE FOR LODE MINING CLAIM

NOTICE IS HEREBY GIVEN that the SHELL-1029 lode mining claim has been located

By: ARIZONA MINERALS, INC.
2210 East Fort Lowell Road
TUCSON, AZ 85719



The general course of this claim is EAST TO WEST and it is situated in the Harshaw and Patagonia Mining Districts, SANTA CRUZ County, Arizona. This claim is 1248 feet long and 600 feet wide constituting 300 feet on each side of the centerline.

This claim runs from the location monument on the centerline on which this location notice is posted approximately 40 feet in a(n) WESTERLY direction to the WEST end line and 1208 feet in a(n) EASTERLY direction to the EAST end line. This claim is marked by six monuments, one at each corner and one at the center of each end line of the claim.

The location monument on which this notice is posted is situated within Section 18, Township 23 SOUTH, Range 17 EAST, from the Gila and Salt River Meridian, and this claim encompasses portions of the following quarter section (s), section (s), Township (s) and Range (s) NW 1/4 OF SECTION 18, T. 23S, R. 17E, from the Gila and Salt River Meridian, Arizona.

The locality of this claim with reference to some natural object or permanent monument and additional information (if any) concerning its locality are as follows: THE NORTHEAST CORNER OF THE CLAIM IS LOCATED S13°36'E, 5,556.4 FEET FROM THE SOUTHWEST CORNER OF SECTION 6, T. 23S, R. 17E, FROM THE GILA AND SALT RIVER MERIDIAN, SANTA CRUZ COUNTY, AZ.

DATED AND POSTED on the ground this 5 day of AUG, 2020.

Arizona Minerals Inc.

WITNESS: Mark Johnson

BY: RM & Stoll

Ronald E. Stoll
of JLF2 Consulting, LLC
1213 N. Torino Avenue
Tucson, AZ 85712
AS AGENT FOR South32 Hermosa.

AMC461513

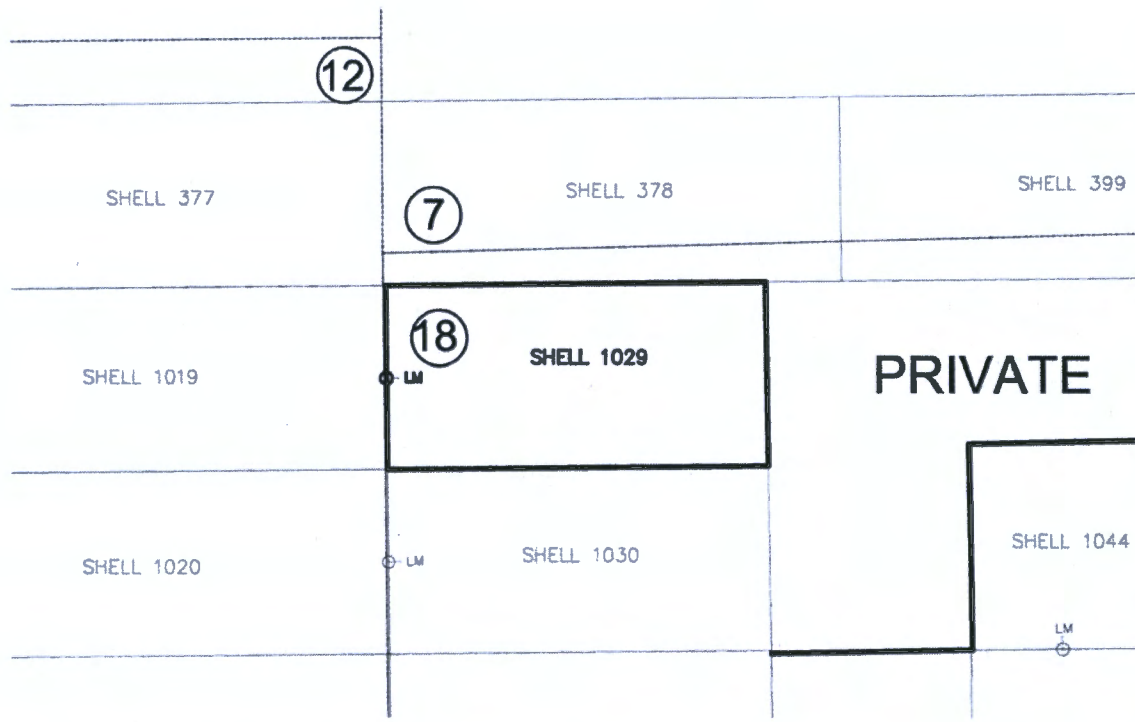
When Filed Return To:

SOUTH32 HERMOSA
2210 East Fort Lowell Road
TUCSON, AZ 85719

MINING CLAIM MAP

1" = 600'

LODE (X) PLACER ()



AMC461513

1. The above map depicts the SHELL-1029 mining claim, which is located in Section (s) 18 Township 23S, Range 17E, Gila and Salt River Meridian, SANTA CRUZ County, Arizona.
2. The types of corner and end center monuments and location monument used are as follows: 2"X2"X5' WOOD POSTS WITH MARKED ALUMINUM TAGS, IN ROCK CAIRNS. All location monuments (LM) are offset 40 feet from the noted end center monument along the center line of the claim unless otherwise noted. The location monument has been placed outside patented ground.
3. The bearings in degrees between claim corners are: East/West lines run N 89°23' E and North/South lines run N 00°37' W , as depicted on the map or as stated on page 1 of this notice, and are surface distances. All ties to Claim monuments are in grid bearing and distance to reference monument.
4. All claims in this block are contiguous.

RECEIVED
 BLM AZ STATE OFFICE
 2020 OCT 27 A 8:45
 PHOENIX, ARIZONA



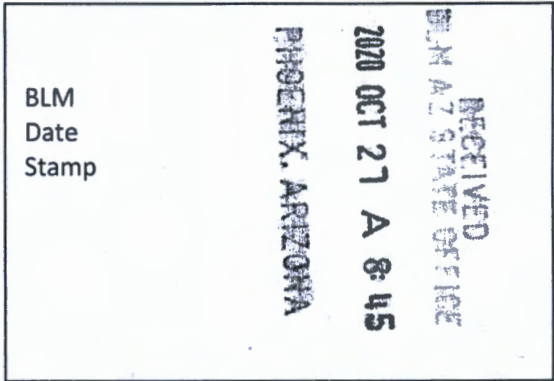
When Filed Return To:

SOUTH32 HERMOSA
2210 East Fort Lowell Road
TUCSON, AZ 85719

LOCATION NOTICE FOR LODE MINING CLAIM

NOTICE IS HEREBY GIVEN that the SHELL-1030 lode mining claim has been located

By: ARIZONA MINERALS, INC.
2210 East Fort Lowell Road
TUCSON, AZ 85719



The general course of this claim is EAST TO WEST and it is situated in the Harshaw and Patagonia Mining Districts, SANTA CRUZ County, Arizona. This claim is 1248 feet long and 600 feet wide constituting 300 feet on each side of the centerline.

This claim runs from the location monument on the centerline on which this location notice is posted approximately 40 feet in a(n) WESTERLY direction to the WEST end line and 1208 feet in a(n) EASTERLY direction to the EAST end line. This claim is marked by six monuments, one at each corner and one at the center of each end line of the claim.

The location monument on which this notice is posted is situated within Section 18, Township 23 SOUTH, Range 17 EAST, from the Gila and Salt River Meridian, and this claim encompasses portions of the following quarter section (s), section (s), Township (s) and Range (s) NW 1/4 OF SECTION 18, T. 23S, R. 17E, from the Gila and Salt River Meridian, Arizona.

The locality of this claim with reference to some natural object or permanent monument and additional information (if any) concerning its locality are as follows: THE NORTHEAST CORNER OF THE CLAIM IS LOCATED S12°23'E, 6,143.1 FEET FROM THE SOUTHWEST CORNER OF SECTION 6, T. 23S, R. 17E, FROM THE GILA AND SALT RIVER MERIDIAN, SANTA CRUZ COUNTY, AZ.

DATED AND POSTED on the ground this 5 day of AUG, 2020.

Arizona Minerals Inc.

WITNESS: [Signature]

BY: [Signature]

Ronald E. Stoll
of JLF2 Consulting, LLC
1213 N. Torino Avenue
Tucson, AZ 85712
AS AGENT FOR South32 Hermosa.

ANC461514

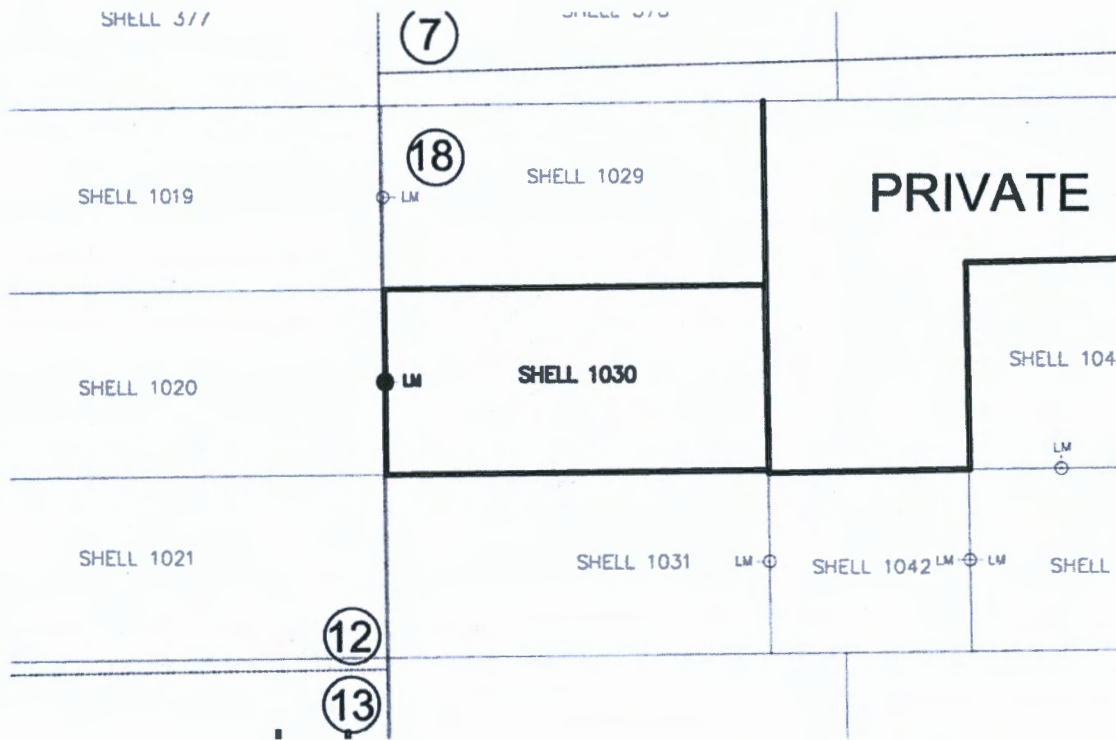
When Filed Return To:

SOUTH32 HERMOSA
2210 East Fort Lowell Road
TUCSON, AZ 85719

MINING CLAIM MAP

1" = 600'

LODE (X) PLACER ()



AMC461514

1. The above map depicts the SHELL-1030 mining claim, which is located in Section (s) 18 Township 23S, Range 17E, Gila and Salt River Meridian, SANTA CRUZ County, Arizona.
2. The types of corner and end center monuments and location monument used are as follows: 2"X2"X5' WOOD POSTS WITH MARKED ALUMINUM TAGS, IN ROCK CAIRNS. All location monuments (LM) are offset 40 feet from the noted end center monument along the center line of the claim unless otherwise noted. The location monument has been placed outside patented ground.
3. The bearings in degrees between claim corners are: East/West lines run N 89°23' E and North/South lines run N 00°37' W , as depicted on the map or as stated on page 1 of this notice, and are surface distances. All ties to Claim monuments are in grid bearing and distance to reference monument.
4. All claims in this block are contiguous.

PHOENIX, ARIZONA

2020 OCT 21 A 8:45

RECEIVED
BLM AZ STATE OFFICE




When Filed Return To:

SOUTH32 HERMOSA
2210 East Fort Lowell Road
TUCSON, AZ 85719

LOCATION NOTICE FOR LODE MINING CLAIM

NOTICE IS HEREBY GIVEN that the SHELL-1031 lode mining claim has been located

By: ARIZONA MINERALS, INC.
2210 East Fort Lowell Road
TUCSON, AZ 85719



The general course of this claim is WEST TO EAST and it is situated in the Harshaw and Patagonia Mining Districts, SANTA CRUZ County, Arizona. This claim is 1248 feet long and 600 feet wide constituting 300 feet on each side of the centerline.

This claim runs from the location monument on the centerline on which this location notice is posted approximately 40 feet in a(n) EASTERLY direction to the EAST end line and 1208 feet in a(n) WESTERLY direction to the WEST end line. This claim is marked by six monuments, one at each corner and one at the center of each end line of the claim.

The location monument on which this notice is posted is situated within Section 18, Township 23 SOUTH, Range 17 EAST, from the Gila and Salt River Meridian, and this claim encompasses portions of the following quarter section (s), section (s), Township (s) and Range (s) NW 1/4 OF SECTION 18, T. 23S, R. 17E, from the Gila and Salt River Meridian, Arizona.

The locality of this claim with reference to some natural object or permanent monument and additional information (if any) concerning its locality are as follows: THE NORTHEAST CORNER OF THE CLAIM IS LOCATED S11°22'E, 6,732.2 FEET FROM THE SOUTHWEST CORNER OF SECTION 6, T. 23S, R. 17E, FROM THE GILA AND SALT RIVER MERIDIAN, SANTA CRUZ COUNTY, AZ.

DATED AND POSTED on the ground this 5 day of Aug, 20 20.

Arizona Minerals Inc.

WITNESS: [Signature]

BY: [Signature]

Ronald E. Stoll
of JLF2 Consulting, LLC
1213 N. Torino Avenue
Tucson, AZ 85712
AS AGENT FOR South32 Hermosa.

AMC461515

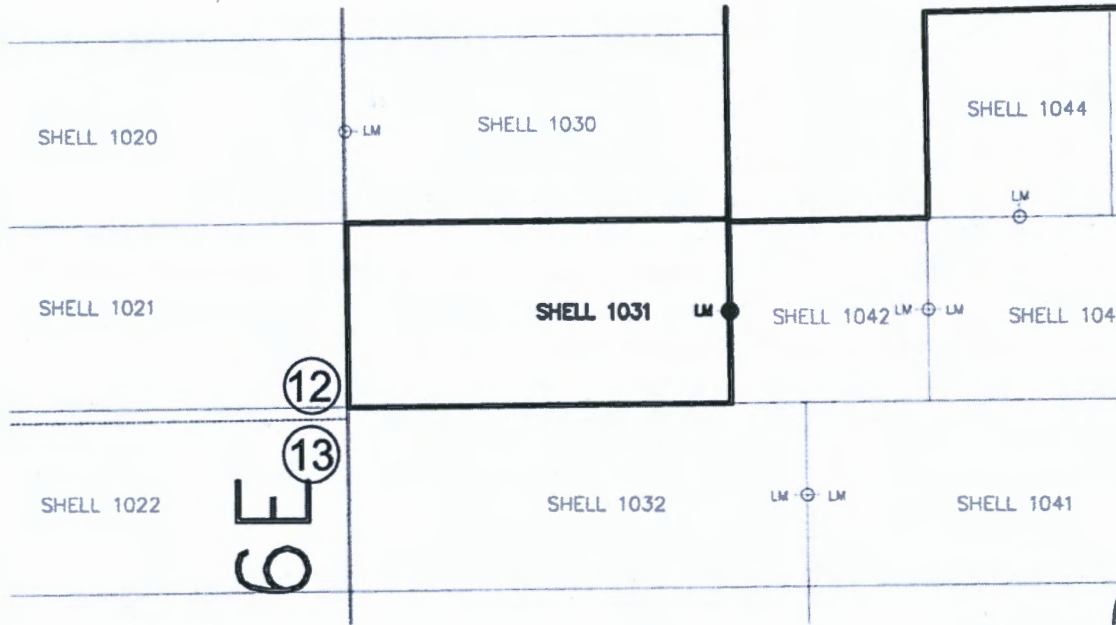
When Filed Return To:

SOUTH32 HERMOSA
 2210 East Fort Lowell Road
 TUCSON, AZ 85719

MINING CLAIM MAP

1" = 600'

LODE (X) PLACER ()



ANCH461515

1. The above map depicts the SHELL-1031 mining claim, which is located in Section (s) 18 Township 23S, Range 17E, Gila and Salt River Meridian, SANTA CRUZ County, Arizona.
2. The types of corner and end center monuments and location monument used are as follows: 2"X2"X5' WOOD POSTS WITH MARKED ALUMINUM TAGS, IN ROCK CAIRNS. All location monuments (LM) are offset 40 feet from the noted end center monument along the center line of the claim unless otherwise noted. The location monument has been placed outside patented ground.
3. The bearings in degrees between claim corners are: East/West lines run N 89°23' E and North/South lines run N 00°37' W , as depicted on the map or as stated on page 1 of this notice, and are surface distances. All ties to Claim monuments are in grid bearing and distance to reference monument.
4. All claims in this block are contiguous.

RECEIVED
 BLM AZ STATE OFFICE
 2020 OCT 21 A 8:45
 PHOENIX, ARIZONA

When Filed Return To:


SOUTH32 HERMOSA
2210 East Fort Lowell Road
TUCSON, AZ 85719



LOCATION NOTICE FOR LODE MINING CLAIM

NOTICE IS HEREBY GIVEN that the SHELL-1032 lode mining claim has been located

By: ARIZONA MINERALS, INC.
2210 East Fort Lowell Road
TUCSON, AZ 85719



The general course of this claim is WEST TO EAST and it is situated in the Harshaw and Patagonia Mining Districts, SANTA CRUZ County, Arizona. This claim is 1500 feet long and 600 feet wide constituting 300 feet on each side of the centerline.

This claim runs from the location monument on the centerline on which this location notice is posted approximately 40 feet in a(n) EASTERLY direction to the EAST end line and 1460 feet in a(n) WESTERLY direction to the WEST end line. This claim is marked by six monuments, one at each corner and one at the center of each end line of the claim.

The location monument on which this notice is posted is situated within Section 18, Township 23 SOUTH, Range 17 EAST, from the Gila and Salt River Meridian, and this claim encompasses portions of the following quarter section (s), section (s), Township (s) and Range (s) NW 1/4 OF SECTION 18, T. 23S, R. 17E, from the Gila and Salt River Meridian, Arizona.

The locality of this claim with reference to some natural object or permanent monument and additional information (if any) concerning its locality are as follows: THE NORTHEAST CORNER OF THE CLAIM IS LOCATED S12°22'E, 7,368.7 FEET FROM THE SOUTHWEST CORNER OF SECTION 6, T. 23S, R. 17E, FROM THE GILA AND SALT RIVER MERIDIAN, SANTA CRUZ COUNTY, AZ.

DATED AND POSTED on the ground this 5 day of AUG, 20 20.

WITNESS: Nick Anthony

Arizona Minerals Inc.
BY: RM & Stoll

Ronald E. Stoll
of JLF2 Consulting, LLC
1213 N. Torino Avenue
Tucson, AZ 85712
AS AGENT FOR South32 Hermosa.

AMC461516

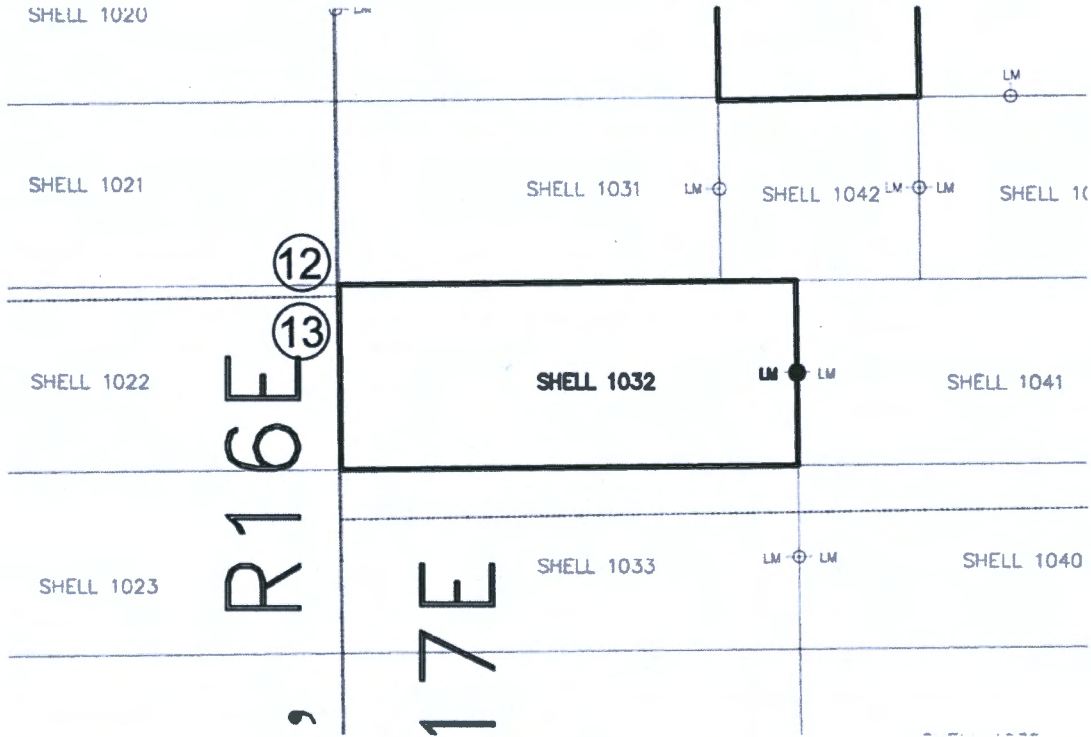
When Filed Return To:

SOUTH32 HERMOSA
 2210 East Fort Lowell Road
 TUCSON, AZ 85719

MINING CLAIM MAP

1" = 600'

LODE (X) PLACER ()



AMC461516

1. The above map depicts the SHELL-1032 mining claim, which is located in Section (s) 18 Township 23S, Range 17E, Gila and Salt River Meridian, SANTA CRUZ County, Arizona.
2. The types of corner and end center monuments and location monument used are as follows: 2"X2"X5' WOOD POSTS WITH MARKED ALUMINUM TAGS, IN ROCK CAIRNS. All location monuments (LM) are offset 40 feet from the noted end center monument along the center line of the claim unless otherwise noted. The location monument has been placed outside patented ground.
3. The bearings in degrees between claim corners are: East/West lines run N 89°23' E and North/South lines run N 00°37' W , as depicted on the map or as stated on page 1 of this notice, and are surface distances. All ties to Claim monuments are in grid bearing and distance to reference monument.
4. All claims in this block are contiguous.

RECEIVED
 DEPT. OF STATE OFFICE
 2020 OCT 21 A 8:45
 PHOENIX, ARIZONA



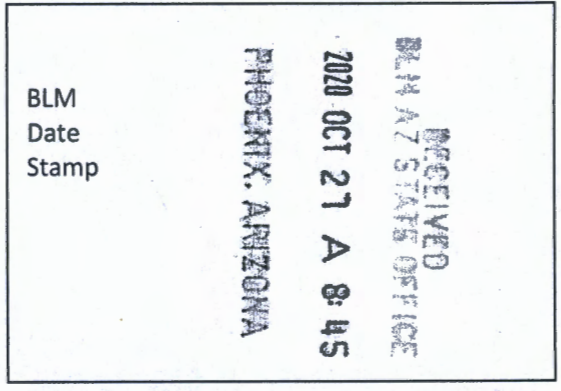
When Filed Return To:

SOUTH32 HERMOSA
2210 East Fort Lowell Road
TUCSON, AZ 85719

LOCATION NOTICE FOR LODE MINING CLAIM

NOTICE IS HEREBY GIVEN that the SHELL-1033 lode mining claim has been located

By: ARIZONA MINERALS, INC.
2210 East Fort Lowell Road
TUCSON, AZ 85719



The general course of this claim is WEST TO EAST and it is situated in the Harshaw and Patagonia Mining Districts, SANTA CRUZ County, Arizona. This claim is 1500 feet long and 600 feet wide constituting 300 feet on each side of the centerline.

This claim runs from the location monument on the centerline on which this location notice is posted approximately 40 feet in a(n) EASTERLY direction to the EAST end line and 1460 feet in a(n) WESTERLY direction to the WEST end line. This claim is marked by six monuments, one at each corner and one at the center of each end line of the claim.

The location monument on which this notice is posted is situated within Section 18, Township 23 SOUTH, Range 17 EAST, from the Gila and Salt River Meridian, and this claim encompasses portions of the following quarter section (s), section (s), Township (s) and Range (s) NW,SW 1/4's OF SECTION 18, T. 23S, R. 17E, from the Gila and Salt River Meridian, Arizona.

The locality of this claim with reference to some natural object or permanent monument and additional information (if any) concerning its locality are as follows: THE NORTHEAST CORNER OF THE CLAIM IS LOCATED S11°29'E, 7,957.0 FEET FROM THE SOUTHWEST CORNER OF SECTION 6, T. 23S, R. 17E, FROM THE GILA AND SALT RIVER MERIDIAN, SANTA CRUZ COUNTY, AZ.

DATED AND POSTED on the ground this 5 day of Aug, 2020.

Arizona Minerals Inc.

WITNESS: [Signature]

BY: [Signature]

Ronald E. Stoll
of JLF2 Consulting, LLC
1213 N. Torino Avenue
Tucson, AZ 85712
AS AGENT FOR South32 Hermosa.

AN0461517

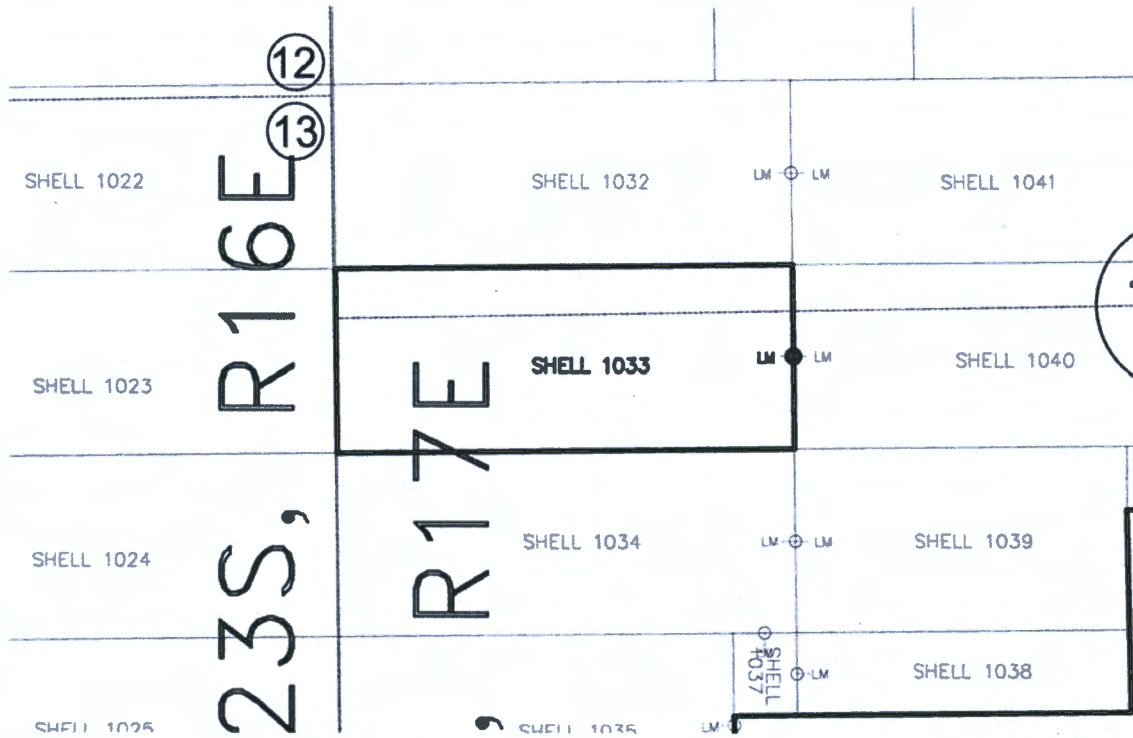
When Filed Return To:

SOUTH32 HERMOSA
2210 East Fort Lowell Road
TUCSON, AZ 85719

MINING CLAIM MAP

1" = 600'

LODE (X) PLACER ()



ANC461517

1. The above map depicts the SHELL-1033 mining claim, which is located in Section (s) 18 Township 23S, Range 17E, Gila and Salt River Meridian, SANTA CRUZ County, Arizona.
2. The types of corner and end center monuments and location monument used are as follows: 2"X2"X5' WOOD POSTS WITH MARKED ALUMINUM TAGS, IN ROCK CAIRNS. All location monuments (LM) are offset 40 feet from the noted end center monument along the center line of the claim unless otherwise noted. The location monument has been placed outside patented ground.
3. The bearings in degrees between claim corners are: East/West lines run N 89°23' E and North/South lines run N 00°37' W , as depicted on the map or as stated on page 1 of this notice, and are surface distances. All ties to Claim monuments are in grid bearing and distance to reference monument.
4. All claims in this block are contiguous.

RECEIVED
BLM AZ STATE OFFICE
2020 OCT 27 A 8:45
PHOENIX, ARIZONA



When Filed Return To:

SOUTH32 HERMOSA
2210 East Fort Lowell Road
TUCSON, AZ 85719

LOCATION NOTICE FOR LODE MINING CLAIM

NOTICE IS HEREBY GIVEN that the SHELL-1034 lode mining claim has been located

By: ARIZONA MINERALS, INC.
2210 East Fort Lowell Road
TUCSON, AZ 85719

BLM Date Stamp	PHOENIX, ARIZONA	2020 OCT 27 A 8:45	RECEIVED M M AZ STATE OFFICE
----------------------	------------------	--------------------	---------------------------------

The general course of this claim is WEST TO EAST and it is situated in the Harshaw and Patagonia Mining Districts, SANTA CRUZ County, Arizona. This claim is 1500 feet long and 600 feet wide constituting 300 feet on each side of the centerline.

This claim runs from the location monument on the centerline on which this location notice is posted approximately 40 feet in a(n) EASTERLY direction to the EAST end line and 1460 feet in a(n) WESTERLY direction to the WEST end line. This claim is marked by six monuments, one at each corner and one at the center of each end line of the claim.

The location monument on which this notice is posted is situated within Section 18, Township 23 SOUTH, Range 17 EAST, from the Gila and Salt River Meridian, and this claim encompasses portions of the following quarter section (s), section (s), Township (s) and Range (s) SW 1/4 OF SECTION 18, T. 23S, R. 17E, from the Gila and Salt River Meridian, Arizona.

The locality of this claim with reference to some natural object or permanent monument and additional information (if any) concerning its locality are as follows: THE NORTHEAST CORNER OF THE CLAIM IS LOCATED S10°44'E, 8,547.0 FEET FROM THE SOUTHWEST CORNER OF SECTION 6, T. 23S, R. 17E, FROM THE GILA AND SALT RIVER MERIDIAN, SANTA CRUZ COUNTY, AZ.

DATED AND POSTED on the ground this 5 day of Aug, 20 20.

Arizona Minerals Inc.

WITNESS: [Signature]

BY: [Signature]

Ronald E. Stoll
of JLF2 Consulting, LLC
1213 N. Torino Avenue
Tucson, AZ 85712
AS AGENT FOR South32 Hermosa.

AMC461518

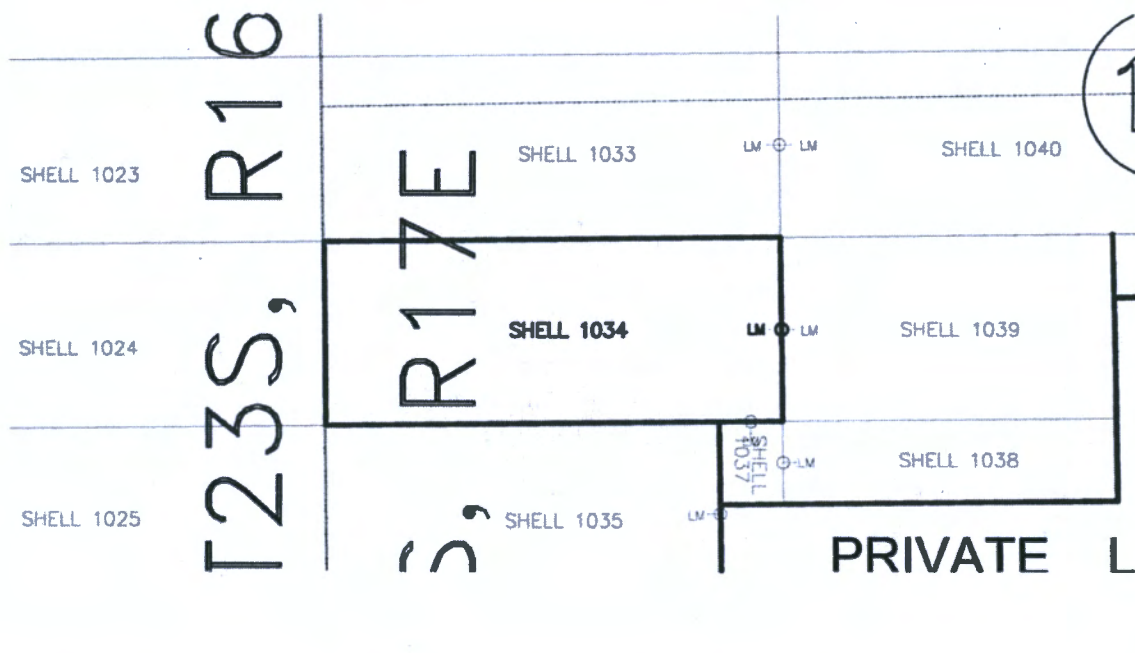
When Filed Return To:

SOUTH32 HERMOSA
 2210 East Fort Lowell Road
 TUCSON, AZ 85719

MINING CLAIM MAP

1" = 600'

LODE (X) PLACER ()



AMC461518

1. The above map depicts the SHELL-1034 mining claim, which is located in Section (s) 18 Township 23S, Range 17E, Gila and Salt River Meridian, SANTA CRUZ County, Arizona.
2. The types of corner and end center monuments and location monument used are as follows: 2"X2"X5' WOOD POSTS WITH MARKED ALUMINUM TAGS, IN ROCK CAIRNS. All location monuments (LM) are offset 40 feet from the noted end center monument along the center line of the claim unless otherwise noted. The location monument has been placed outside patented ground.
3. The bearings in degrees between claim corners are: East/West lines run N 89°23' E and North/South lines run N 00°37' W , as depicted on the map or as stated on page 1 of this notice, and are surface distances. All ties to Claim monuments are in grid bearing and distance to reference monument.
4. All claims in this block are contiguous.

RECEIVED
 BLM AZ STATE OFFICE
 2020 OCT 21 A 8:45
 PHOENIX, ARIZONA



When Filed Return To:

SOUTH32 HERMOSA
2210 East Fort Lowell Road
TUCSON, AZ 85719

LOCATION NOTICE FOR LODE MINING CLAIM

NOTICE IS HEREBY GIVEN that the SHELL-1035 lode mining claim has been located

By: ARIZONA MINERALS, INC.
2210 East Fort Lowell Road
TUCSON, AZ 85719

BLM
Date
Stamp

RECEIVED
BLM AZ STATE OFFICE
2020 OCT 27 A 8:45
PHOENIX, ARIZONA

The general course of this claim is WEST TO EAST and it is situated in the Harshaw and Patagonia Mining Districts, SANTA CRUZ County, Arizona. This claim is 1294 feet long and 600 feet wide constituting 300 feet on each side of the centerline.

This claim runs from the location monument on the centerline on which this location notice is posted approximately 40 feet in a(n) EASTERLY direction to the EAST end line and 1254 feet in a(n) WESTERLY direction to the WEST end line.

This claim is marked by six monuments, one at each corner and one at the center of each end line of the claim.

The location monument on which this notice is posted is situated within Section 18, Township 23 SOUTH, Range 17 EAST, from the Gila and Salt River Meridian, and this claim encompasses portions of the following quarter section (s), section (s), Township (s) and Range (s) SW 1/4 OF SECTION 18, T. 23S, R. 17E, from the Gila and Salt River Meridian, Arizona.

The locality of this claim with reference to some natural object or permanent monument and additional information (if any) concerning its locality are as follows: THE NORTHEAST CORNER OF THE CLAIM IS LOCATED S08°46'E, 9,106.3 FEET FROM THE SOUTHWEST CORNER OF SECTION 6, T. 23S, R. 17E, FROM THE GILA AND SALT RIVER MERIDIAN, SANTA CRUZ COUNTY, AZ.

DATED AND POSTED on the ground this 5 day of AUG, 2020.

Arizona Minerals Inc.

WITNESS: Mark Johnson

BY: RM & Stoll

Ronald E. Stoll
of JLF2 Consulting, LLC
1213 N. Torino Avenue
Tucson, AZ 85712
AS AGENT FOR South32 Hermosa.

AMC461519

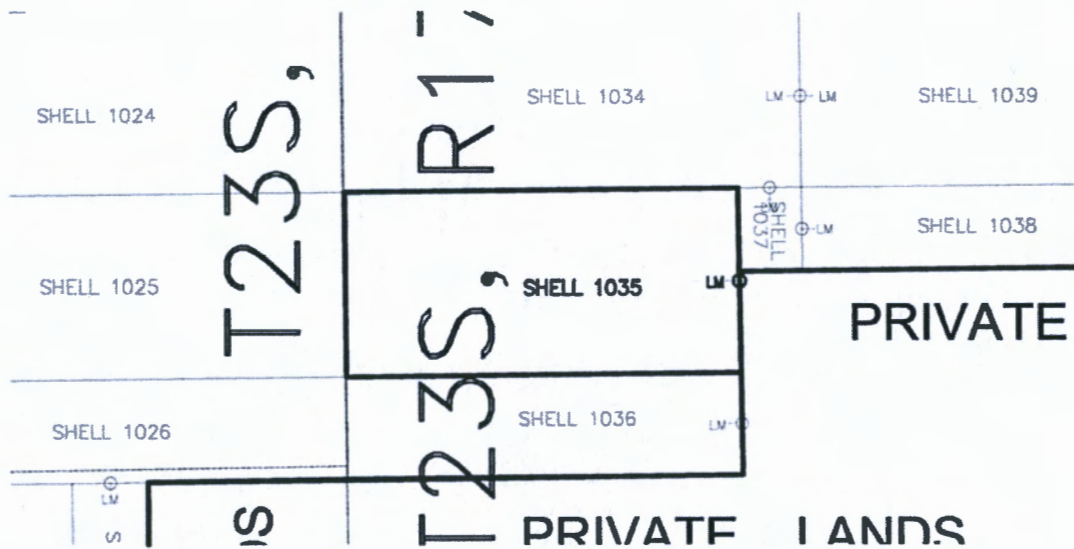
When Filed Return To:

SOUTH32 HERMOSA
 2210 East Fort Lowell Road
 TUCSON, AZ 85719

MINING CLAIM MAP

1" = 600'

LODE (X) PLACER ()



AMC461519

1. The above map depicts the SHELL-1035 mining claim, which is located in Section (s) 18 Township 23S, Range 17E, Gila and Salt River Meridian, SANTA CRUZ County, Arizona.
2. The types of corner and end center monuments and location monument used are as follows: 2"X2"X5' WOOD POSTS WITH MARKED ALUMINUM TAGS, IN ROCK CAIRNS. All location monuments (LM) are offset 40 feet from the noted end center monument along the center line of the claim unless otherwise noted. The location monument has been placed outside patented ground.
3. The bearings in degrees between claim corners are: East/West lines run N 89°23' E and North/South lines run N 00°37' W , as depicted on the map or as stated on page 1 of this notice, and are surface distances. All ties to Claim monuments are in grid bearing and distance to reference monument.
4. All claims in this block are contiguous.

RECEIVED
 BLM AZ STATE OFFICE
 2020 OCT 21 A 9:45
 PHOENIX, ARIZONA




When Filed Return To:

SOUTH32 HERMOSA
2210 East Fort Lowell Road
TUCSON, AZ 85719

LOCATION NOTICE FOR LODE MINING CLAIM

NOTICE IS HEREBY GIVEN that the SHELL-1036 lode mining claim has been located

By: ARIZONA MINERALS, INC.
2210 East Fort Lowell Road
TUCSON, AZ 85719



The general course of this claim is WEST TO EAST and it is situated in the Harshaw and Patagonia Mining Districts, SANTA CRUZ County, Arizona. This claim is 1294 feet long and 333 feet wide constituting 166.5 feet on each side of the centerline.

This claim runs from the location monument on the centerline on which this location notice is posted approximately 40 feet in a(n) EASTERLY direction to the EAST end line and 1254 feet in a(n) WESTERLY direction to the WEST end line. This claim is marked by six monuments, one at each corner and one at the center of each end line of the claim.

The location monument on which this notice is posted is situated within Section 18, Township 23 SOUTH, Range 17 EAST, from the Gila and Salt River Meridian, and this claim encompasses portions of the following quarter section (s), section (s), Township (s) and Range (s) SW 1/4 OF SECTION 18, T. 23S, R. 17E, from the Gila and Salt River Meridian, Arizona.

The locality of this claim with reference to some natural object or permanent monument and additional information (if any) concerning its locality are as follows: THE NORTHEAST CORNER OF THE CLAIM IS LOCATED S08°17'E, 9,701.0 FEET FROM THE SOUTHWEST CORNER OF SECTION 6, T. 23S, R. 17E, FROM THE GILA AND SALT RIVER MERIDIAN, SANTA CRUZ COUNTY, AZ.

DATED AND POSTED on the ground this 5 day of AUG, 2020.

Arizona Minerals Inc.

WITNESS: Nick Anthony

BY: RM & Stoll

Ronald E. Stoll
of JLF2 Consulting, LLC
1213 N. Torino Avenue
Tucson, AZ 85712
AS AGENT FOR South32 Hermosa.

AMC461520

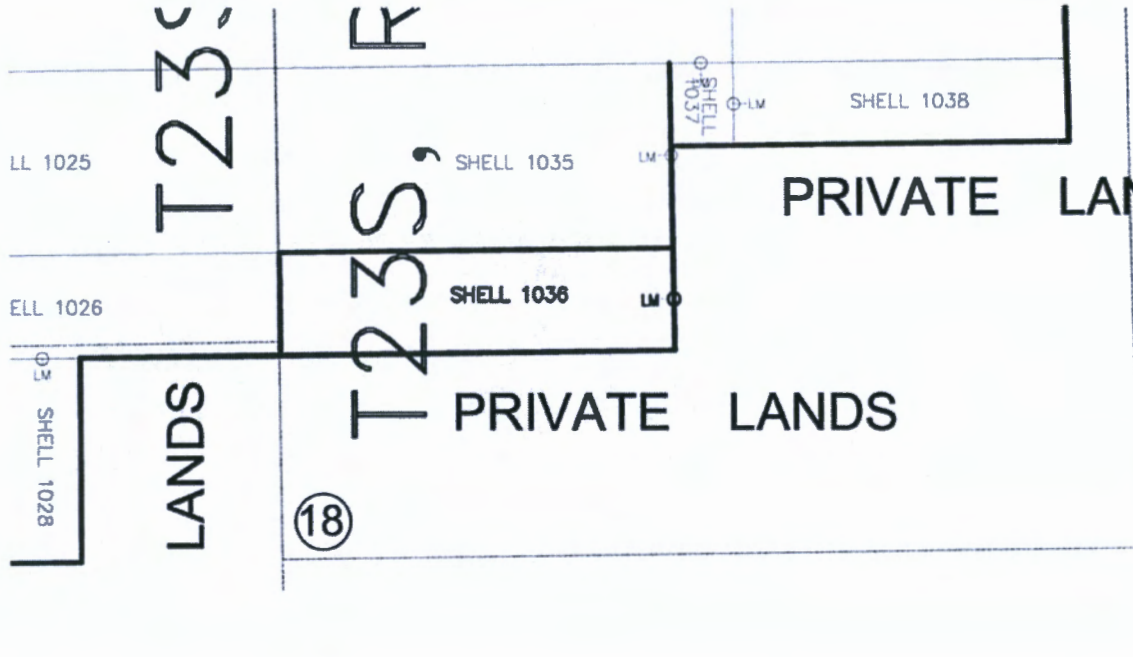
When Filed Return To:

SOUTH32 HERMOSA
 2210 East Fort Lowell Road
 TUCSON, AZ 85719

MINING CLAIM MAP

1" = 600'

LODE (X) PLACER ()



AMC461520

1. The above map depicts the SHELL-1036 mining claim, which is located in Section (s) 18 Township 23S, Range 17E, Gila and Salt River Meridian, SANTA CRUZ County, Arizona.
2. The types of corner and end center monuments and location monument used are as follows: 2"X2"X5' WOOD POSTS WITH MARKED ALUMINUM TAGS, IN ROCK CAIRNS. All location monuments (LM) are offset 40 feet from the noted end center monument along the center line of the claim unless otherwise noted. The location monument has been placed outside patented ground.
3. The bearings in degrees between claim corners are: East/West lines run N 89°23' E and North/South lines run N 00°37' W , as depicted on the map or as stated on page 1 of this notice, and are surface distances. All ties to Claim monuments are in grid bearing and distance to reference monument.
4. All claims in this block are contiguous.

RECEIVED
 BLM AZ STATE OFFICE
 2020 OCT 21 A 8:45
 PHOENIX, ARIZONA

When Filed Return To:

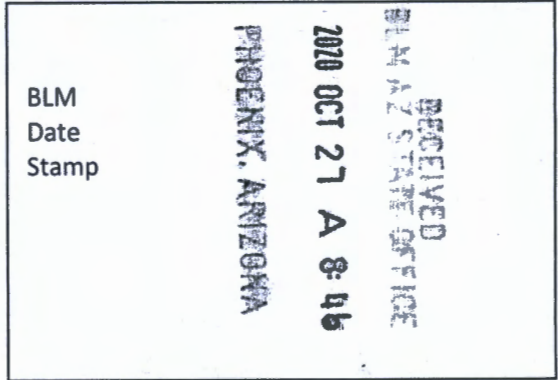
SOUTH32 HERMOSA
2210 East Fort Lowell Road
TUCSON, AZ 85719



LOCATION NOTICE FOR LODE MINING CLAIM

NOTICE IS HEREBY GIVEN that the SHELL-1037 lode mining claim has been located

By: ARIZONA MINERALS, INC.
2210 East Fort Lowell Road
TUCSON, AZ 85719



The general course of this claim is SOUTH TO NORTH and it is situated in the Harshaw and Patagonia Mining Districts, SANTA CRUZ County, Arizona. This claim is 270 feet long and 209 feet wide constituting 104.5 feet on each side of the centerline.

This claim runs from the location monument on the centerline on which this location notice is posted approximately 40 feet in a(n) NORTHERLY direction to the NORTH end line and 230 feet in a(n) SOUTHERLY direction to the SOUTH end line. This claim is marked by six monuments, one at each corner and one at the center of each end line of the claim.

The location monument on which this notice is posted is situated within Section 18, Township 23 SOUTH, Range 17 EAST, from the Gila and Salt River Meridian, and this claim encompasses portions of the following quarter section (s), section (s), Township (s) and Range (s) SW 1/4 OF SECTION 18, T. 23S, R. 17E, from the Gila and Salt River Meridian, Arizona.

The locality of this claim with reference to some natural object or permanent monument and additional information (if any) concerning its locality are as follows: THE NORTHEAST CORNER OF THE CLAIM IS LOCATED S10°04'E, 9,138.3 FEET FROM THE SOUTHWEST CORNER OF SECTION 6, T. 23S, R. 17E, FROM THE GILA AND SALT RIVER MERIDIAN, SANTA CRUZ COUNTY, AZ.

DATED AND POSTED on the ground this 5 day of AUG, 2020.

Arizona Minerals Inc.

WITNESS: [Signature]

BY: [Signature]

Ronald E. Stoll
of JLF2 Consulting, LLC
1213 N. Torino Avenue
Tucson, AZ 85712
AS AGENT FOR South32 Hermosa.

AMC461521

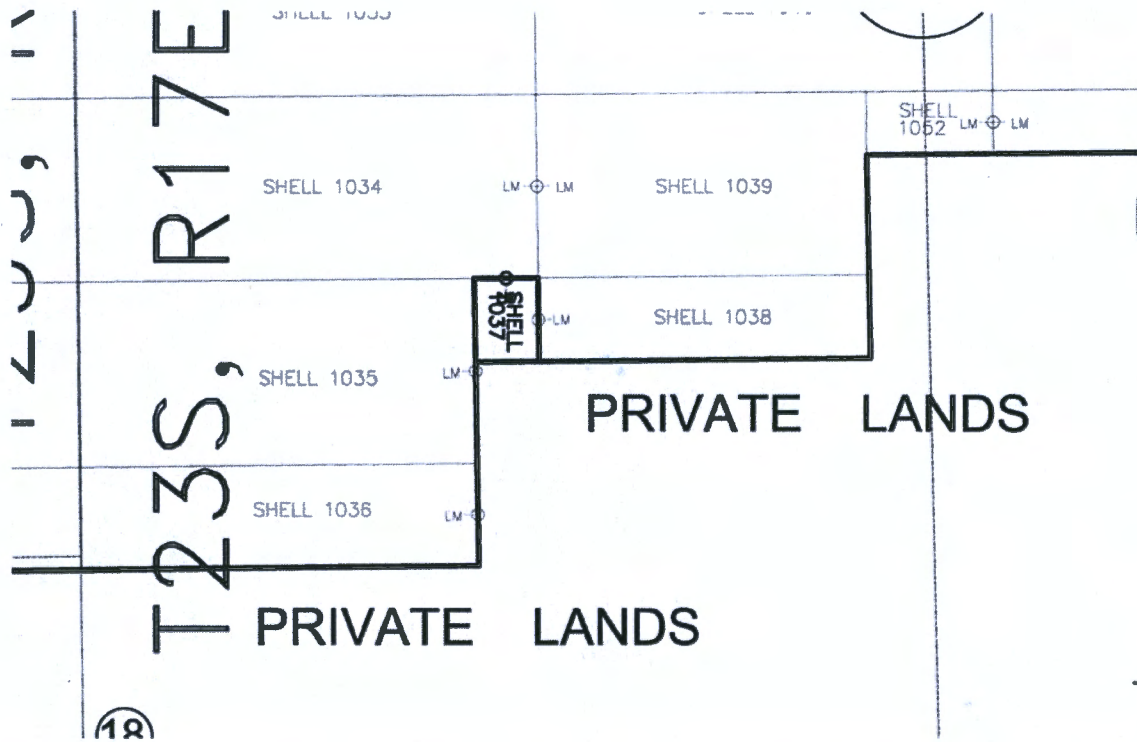
When Filed Return To:

SOUTH32 HERMOSA
 2210 East Fort Lowell Road
 TUCSON, AZ 85719

MINING CLAIM MAP

1" = 600'

LODE (X) PLACER ()



1. The above map depicts the SHELL-1037 mining claim, which is located in Section (s) 18 Township 23S, Range 17E, Gila and Salt River Meridian, SANTA CRUZ County, Arizona.
2. The types of corner and end center monuments and location monument used are as follows: 2"X2"X5' WOOD POSTS WITH MARKED ALUMINUM TAGS, IN ROCK CAIRNS. All location monuments (LM) are offset 40 feet from the noted end center monument along the center line of the claim unless otherwise noted. The location monument has been placed outside patented ground.
3. The bearings in degrees between claim corners are: East/West lines run N 89°23' E and North/South lines run N 00°37' W , as depicted on the map or as stated on page 1 of this notice, and are surface distances. All ties to Claim monuments are in grid bearing and distance to reference monument.
4. All claims in this block are contiguous.

RECEIVED
 BLM AZ STATE OFFICE
 2020 OCT 21 A 8:46
 PHOENIX, ARIZONA

AN0461521




When Filed Return To:

SOUTH32 HERMOSA
2210 East Fort Lowell Road
TUCSON, AZ 85719

LOCATION NOTICE FOR LODE MINING CLAIM

NOTICE IS HEREBY GIVEN that the SHELL-1038 lode mining claim has been located

By: ARIZONA MINERALS, INC.
2210 East Fort Lowell Road
TUCSON, AZ 85719



The general course of this claim is EAST TO WEST and it is situated in the Harshaw and Patagonia Mining Districts, SANTA CRUZ County, Arizona. This claim is 1087 feet long and 270 feet wide constituting 135 feet on each side of the centerline.

This claim runs from the location monument on the centerline on which this location notice is posted approximately 40 feet in a(n) WESTERLY direction to the WEST end line and 1047 feet in a(n) EASTERLY direction to the EAST end line.

This claim is marked by six monuments, one at each corner and one at the center of each end line of the claim.

The location monument on which this notice is posted is situated within Section 18, Township 23 SOUTH, Range 17 EAST, from the Gila and Salt River Meridian, and this claim encompasses portions of the following quarter section (s), section (s), Township (s) and Range (s) SW 1/4 OF SECTION 18, T. 23S, R. 17E, from the Gila and Salt River Meridian, Arizona.

The locality of this claim with reference to some natural object or permanent monument and additional information (if any) concerning its locality are as follows: THE NORTHEAST CORNER OF THE CLAIM IS LOCATED S16°38'E, 9,378.5 FEET FROM THE SOUTHWEST CORNER OF SECTION 6, T. 23S, R. 17E, FROM THE GILA AND SALT RIVER MERIDIAN, SANTA CRUZ COUNTY, AZ.

DATED AND POSTED on the ground this 5 day of AUG, 2020

Arizona Minerals Inc.

WITNESS: Nick [Signature]

BY: RM & Stoll

Ronald E. Stoll
of JLF2 Consulting, LLC
1213 N. Torino Avenue
Tucson, AZ 85712
AS AGENT FOR South32 Hermosa.

AN0461522

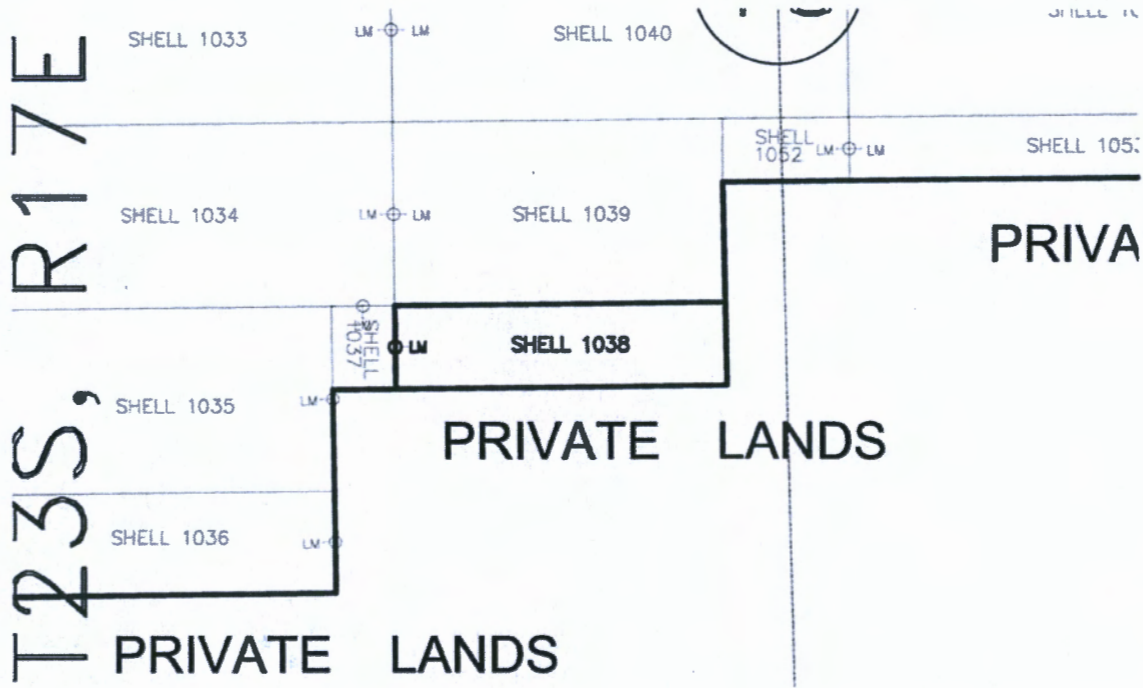
When Filed Return To:

SOUTH32 HERMOSA
 2210 East Fort Lowell Road
 TUCSON, AZ 85719

MINING CLAIM MAP

1" = 600'

LODE (X) PLACER ()



AN461522

1. The above map depicts the SHELL-1038 mining claim, which is located in Section (s) 18 Township 23S, Range 17E, Gila and Salt River Meridian, SANTA CRUZ County, Arizona.
2. The types of corner and end center monuments and location monument used are as follows: 2"X2"X5' WOOD POSTS WITH MARKED ALUMINUM TAGS, IN ROCK CAIRNS. All location monuments (LM) are offset 40 feet from the noted end center monument along the center line of the claim unless otherwise noted. The location monument has been placed outside patented ground.
3. The bearings in degrees between claim corners are: East/West lines run N 89°23' E and North/South lines run N 00°37' W , as depicted on the map or as stated on page 1 of this notice, and are surface distances. All ties to Claim monuments are in grid bearing and distance to reference monument.
4. All claims in this block are contiguous.

RECEIVED
 BLM AZ STATE OFFICE
 2020 OCT 27 A 8:46
 PHOENIX, ARIZONA




When Filed Return To:

SOUTH32 HERMOSA
2210 East Fort Lowell Road
TUCSON, AZ 85719

LOCATION NOTICE FOR LODE MINING CLAIM

NOTICE IS HEREBY GIVEN that the SHELL-1039 lode mining claim has been located

By: ARIZONA MINERALS, INC.
2210 East Fort Lowell Road
TUCSON, AZ 85719



The general course of this claim is EAST TO WEST and it is situated in the Harshaw and Patagonia Mining Districts, SANTA CRUZ County, Arizona. This claim is 1087 feet long and 600 feet wide constituting 300 feet on each side of the centerline.

This claim runs from the location monument on the centerline on which this location notice is posted approximately 40 feet in a(n) WESTERLY direction to the WEST end line and 1047 feet in a(n) EASTERLY direction to the EAST end line. This claim is marked by six monuments, one at each corner and one at the center of each end line of the claim.

The location monument on which this notice is posted is situated within Section 18, Township 23 SOUTH, Range 17 EAST, from the Gila and Salt River Meridian, and this claim encompasses portions of the following quarter section (s), section (s), Township (s) and Range (s) SW 1/4 OF SECTION 18, T. 23S, R. 17E, from the Gila and Salt River Meridian, Arizona.

The locality of this claim with reference to some natural object or permanent monument and additional information (if any) concerning its locality are as follows: THE NORTHEAST CORNER OF THE CLAIM IS LOCATED S17°41'E, 8,802.0 FEET FROM THE SOUTHWEST CORNER OF SECTION 6, T. 23S, R. 17E, FROM THE GILA AND SALT RIVER MERIDIAN, SANTA CRUZ COUNTY, AZ.

DATED AND POSTED on the ground this 5 day of AUG, 2020.

Arizona Minerals Inc.

WITNESS: [Signature]

BY: [Signature]

Ronald E. Stoll
of JLF2 Consulting, LLC
1213 N. Torino Avenue
Tucson, AZ 85712
AS AGENT FOR South32 Hermosa.

AMC461523

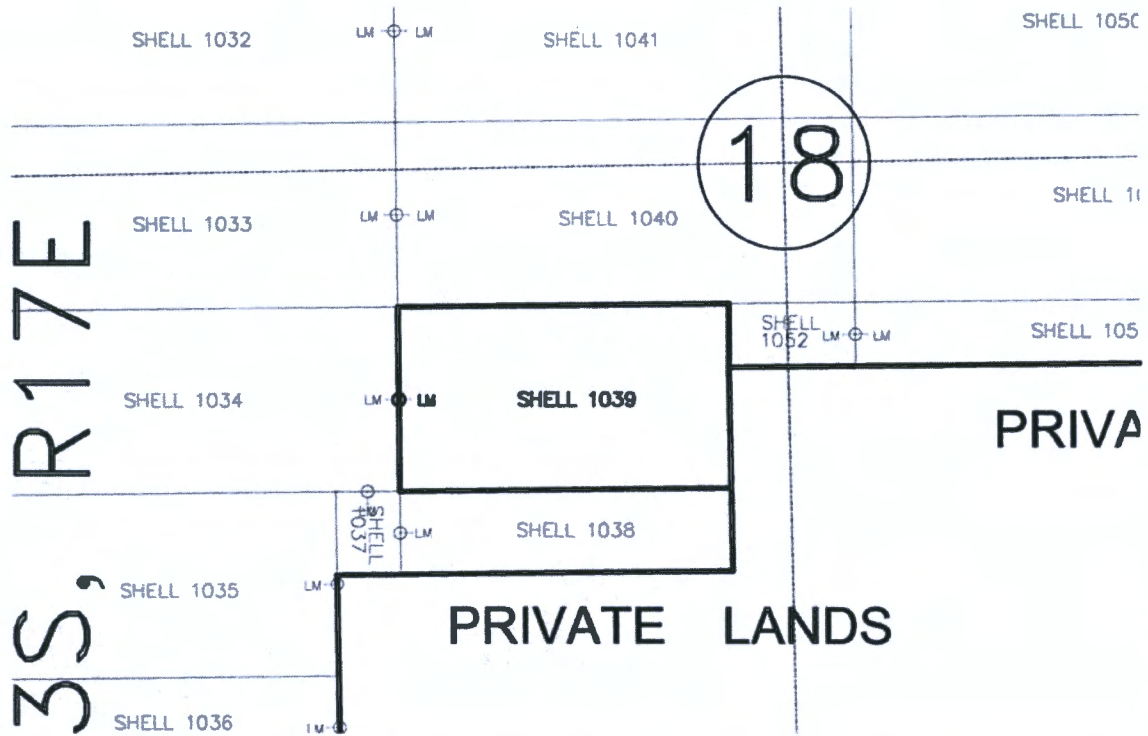
When Filed Return To:

SOUTH32 HERMOSA
 2210 East Fort Lowell Road
 TUCSON, AZ 85719

MINING CLAIM MAP

1" = 600'

LODE (X) PLACER ()



AMC461523

1. The above map depicts the SHELL-1039 mining claim, which is located in Section (s) 18 Township 23S, Range 17E, Gila and Salt River Meridian, SANTA CRUZ County, Arizona.
2. The types of corner and end center monuments and location monument used are as follows: 2"X2"X5' WOOD POSTS WITH MARKED ALUMINUM TAGS, IN ROCK CAIRNS. All location monuments (LM) are offset 40 feet from the noted end center monument along the center line of the claim unless otherwise noted. The location monument has been placed outside patented ground.
3. The bearings in degrees between claim corners are: East/West lines run N 89°23' E and North/South lines run N 00°37' W, as depicted on the map or as stated on page 1 of this notice, and are surface distances. All ties to Claim monuments are in grid bearing and distance to reference monument.
4. All claims in this block are contiguous.

RECEIVED
 BLM AZ STATE OFFICE
 2020 OCT 27 A 8:46
 PHOENIX, ARIZONA



When Filed Return To:

SOUTH32 HERMOSA
2210 East Fort Lowell Road
TUCSON, AZ 85719

LOCATION NOTICE FOR LODE MINING CLAIM

NOTICE IS HEREBY GIVEN that the SHELL-1040 lode mining claim has been located

By: ARIZONA MINERALS, INC.
2210 East Fort Lowell Road
TUCSON, AZ 85719

RECEIVED
BLM #7 STATE OFFICE
2020 OCT 27 A 8:46
PHOENIX, ARIZONA
BLM
Date
Stamp

The general course of this claim is EAST TO WEST and it is situated in the Harshaw and Patagonia Mining Districts, SANTA CRUZ County, Arizona. This claim is 1500 feet long and 600 feet wide constituting 300 feet on each side of the centerline.

This claim runs from the location monument on the centerline on which this location notice is posted approximately 40 feet in a(n) WESTERLY direction to the WEST end line and 1460 feet in a(n) EASTERLY direction to the EAST end line.

This claim is marked by six monuments, one at each corner and one at the center of each end line of the claim.

The location monument on which this notice is posted is situated within Section 18, Township 23 SOUTH, Range 17 EAST, from the Gila and Salt River Meridian, and this claim encompasses portions of the following quarter section (s), section (s), Township (s) and Range (s) SW,NW,NE,SE 1/4's OF SECTION 18, T. 23S, R. 17E, from the Gila and Salt River Meridian, Arizona.

The locality of this claim with reference to some natural object or permanent monument and additional information (if any) concerning its locality are as follows: THE NORTHEAST CORNER OF THE CLAIM IS LOCATED S21°38'E, 8,370.6 FEET FROM THE SOUTHWEST CORNER OF SECTION 6, T. 23S, R. 17E, FROM THE GILA AND SALT RIVER MERIDIAN, SANTA CRUZ COUNTY, AZ.

DATED AND POSTED on the ground this 5 day of AUG, 2020.

Arizona Minerals Inc.

WITNESS: [Signature]

BY: [Signature]

Ronald E. Stoll
of JLF2 Consulting, LLC
1213 N. Torino Avenue
Tucson, AZ 85712
AS AGENT FOR South32 Hermosa.

AMC461524

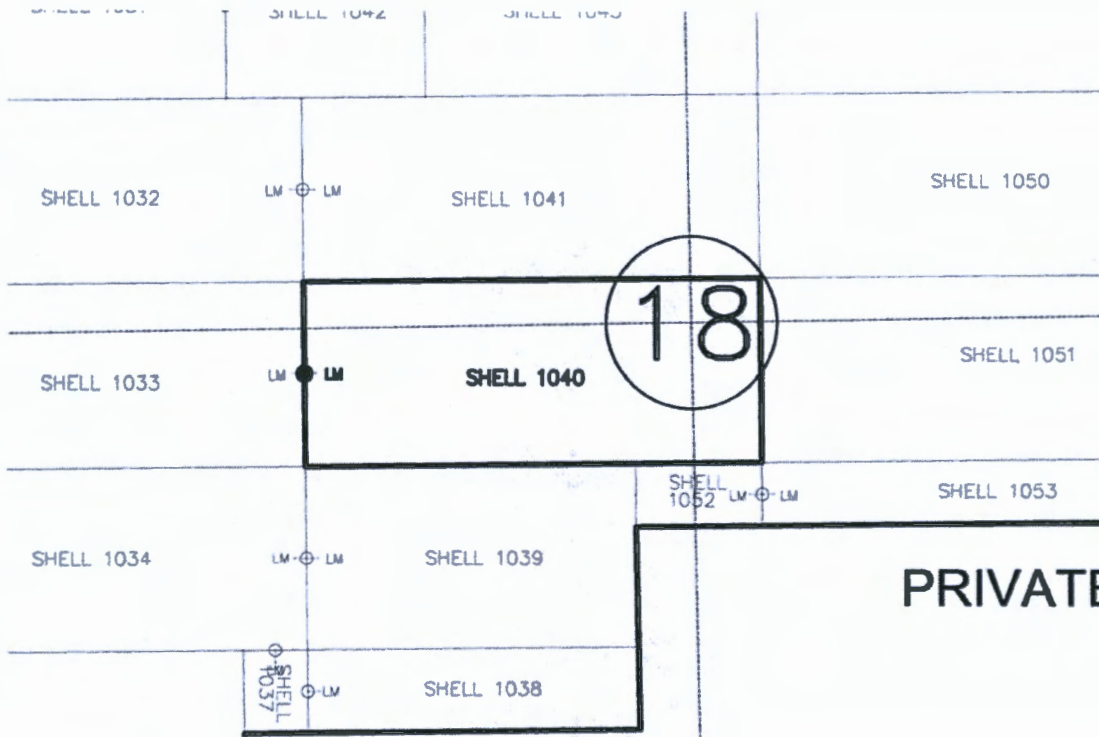
When Filed Return To:

SOUTH32 HERMOSA
 2210 East Fort Lowell Road
 TUCSON, AZ 85719

MINING CLAIM MAP

1" = 600'

LODE (X) PLACER ()



AMC461524

1. The above map depicts the SHELL-1040 mining claim, which is located in Section (s) 18 Township 23S, Range 17E, Gila and Salt River Meridian, SANTA CRUZ County, Arizona.
2. The types of corner and end center monuments and location monument used are as follows: 2"X2"X5' WOOD POSTS WITH MARKED ALUMINUM TAGS, IN ROCK CAIRNS. All location monuments (LM) are offset 40 feet from the noted end center monument along the center line of the claim unless otherwise noted. The location monument has been placed outside patented ground.
3. The bearings in degrees between claim corners are: East/West lines run N 89°23' E and North/South lines run N 00°37' W , as depicted on the map or as stated on page 1 of this notice, and are surface distances. All ties to Claim monuments are in grid bearing and distance to reference monument.
4. All claims in this block are contiguous.

PHOENIX, ARIZONA

2020 OCT 27 A 8 46

RECEIVED
 GILM AZ STATE OFFICE

When Filed Return To:

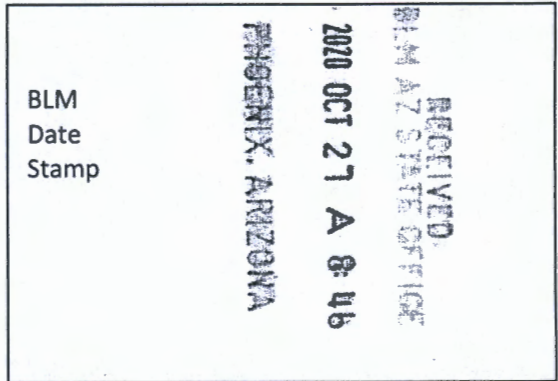
SOUTH32 HERMOSA
2210 East Fort Lowell Road
TUCSON, AZ 85719



LOCATION NOTICE FOR LODE MINING CLAIM

NOTICE IS HEREBY GIVEN that the SHELL-1041 lode mining claim has been located

By: ARIZONA MINERALS, INC.
2210 East Fort Lowell Road
TUCSON, AZ 85719



The general course of this claim is EAST TO WEST and it is situated in the Harshaw and Patagonia Mining Districts, SANTA CRUZ County, Arizona. This claim is 1500 feet long and 600 feet wide constituting 300 feet on each side of the centerline.

This claim runs from the location monument on the centerline on which this location notice is posted approximately 40 feet in a(n) WESTERLY direction to the WEST end line and 1460 feet in a(n) EASTERLY direction to the EAST end line.

This claim is marked by six monuments, one at each corner and one at the center of each end line of the claim.

The location monument on which this notice is posted is situated within Section 18, Township 23 SOUTH, Range 17 EAST, from the Gila and Salt River Meridian, and this claim encompasses portions of the following quarter section (s), section (s), Township (s) and Range (s) NW,NE 1/4's OF SECTION 18, T. 23S, R. 17E, from the Gila and Salt River Meridian, Arizona.

The locality of this claim with reference to some natural object or permanent monument and additional information (if any) concerning its locality are as follows: THE NORTHEAST CORNER OF THE CLAIM IS LOCATED S23°12'E, 7,813.5 FEET FROM THE SOUTHWEST CORNER OF SECTION 6, T. 23S, R. 17E, FROM THE GILA AND SALT RIVER MERIDIAN, SANTA CRUZ COUNTY, AZ.

DATED AND POSTED on the ground this 5 day of AUG, 2020.

Arizona Minerals Inc.

WITNESS: [Signature]

BY: [Signature]

Ronald E. Stoll
of JLF2 Consulting, LLC
1213 N. Torino Avenue
Tucson, AZ 85712
AS AGENT FOR South32 Hermosa.

AMC461525

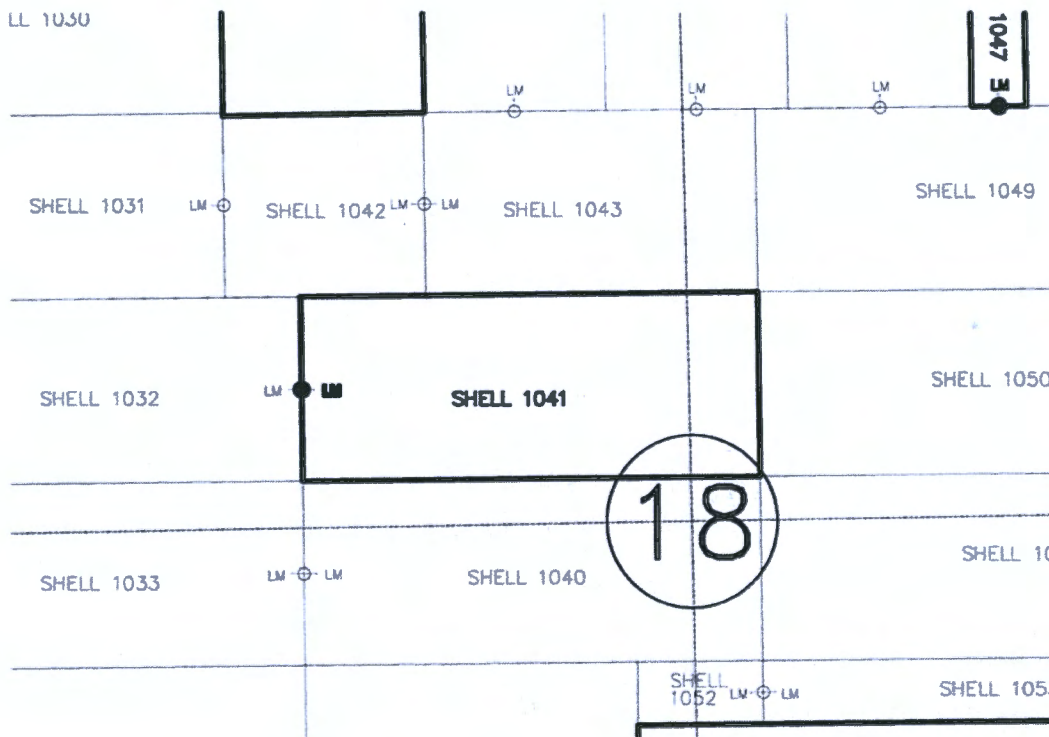
When Filed Return To:

SOUTH32 HERMOSA
 2210 East Fort Lowell Road
 TUCSON, AZ 85719

MINING CLAIM MAP

1" = 600'

LODE (X) PLACER ()



AMC461525

1. The above map depicts the SHELL-1041 mining claim, which is located in Section (s) 18 Township 23S, Range 17E, Gila and Salt River Meridian, SANTA CRUZ County, Arizona.
2. The types of corner and end center monuments and location monument used are as follows: 2"X2"X5' WOOD POSTS WITH MARKED ALUMINUM TAGS, IN ROCK CAIRNS. All location monuments (LM) are offset 40 feet from the noted end center monument along the center line of the claim unless otherwise noted. The location monument has been placed outside patented ground.
3. The bearings in degrees between claim corners are: East/West lines run N 89°23' E and North/South lines run N 00°37' W , as depicted on the map or as stated on page 1 of this notice, and are surface distances. All ties to Claim monuments are in grid bearing and distance to reference monument.
4. All claims in this block are contiguous.

RECEIVED
 PHOENIX, ARIZONA
 2020 OCT 27 A 8:46
 PHOENIX, AZ STATE OFFICE

When Filed Return To:


SOUTH32 HERMOSA
2210 East Fort Lowell Road
TUCSON, AZ 85719



LOCATION NOTICE FOR LODE MINING CLAIM

NOTICE IS HEREBY GIVEN that the SHELL-1042 lode mining claim has been located

By: ARIZONA MINERALS, INC.
2210 East Fort Lowell Road
TUCSON, AZ 85719



The general course of this claim is NORTH TO SOUTH and it is situated in the Harshaw and Patagonia Mining Districts, SANTA CRUZ County, Arizona. This claim is 596 feet long and 654 feet wide constituting 327 feet on each side of the centerline.

This claim runs from the location monument on the centerline on which this location notice is posted approximately 40 feet in a(n) SOUTHERLY direction to the SOUTH end line and 556 feet in a(n) NORTHERLY direction to the NORTH end line. This claim is marked by six monuments, one at each corner and one at the center of each end line of the claim.

The location monument on which this notice is posted is situated within Section 18, Township 23 SOUTH, Range 17 EAST, from the Gila and Salt River Meridian, and this claim encompasses portions of the following quarter section (s), section (s), Township (s) and Range (s) NW 1/4 OF SECTION 18, T. 23S, R. 17E, from the Gila and Salt River Meridian, Arizona.

The locality of this claim with reference to some natural object or permanent monument and additional information (if any) concerning its locality are as follows: THE NORTHEAST CORNER OF THE CLAIM IS LOCATED S16°42'E, 6,888.0 FEET FROM THE SOUTHWEST CORNER OF SECTION 6, T. 23S, R. 17E, FROM THE GILA AND SALT RIVER MERIDIAN, SANTA CRUZ COUNTY, AZ.

DATED AND POSTED on the ground this 5 day of Aug, 2020.

WITNESS: [Signature]

Arizona Minerals Inc.
BY: [Signature]

Ronald E. Stoll
of JLF2 Consulting, LLC
1213 N. Torino Avenue
Tucson, AZ 85712
AS AGENT FOR South32 Hermosa.

AMC4615261

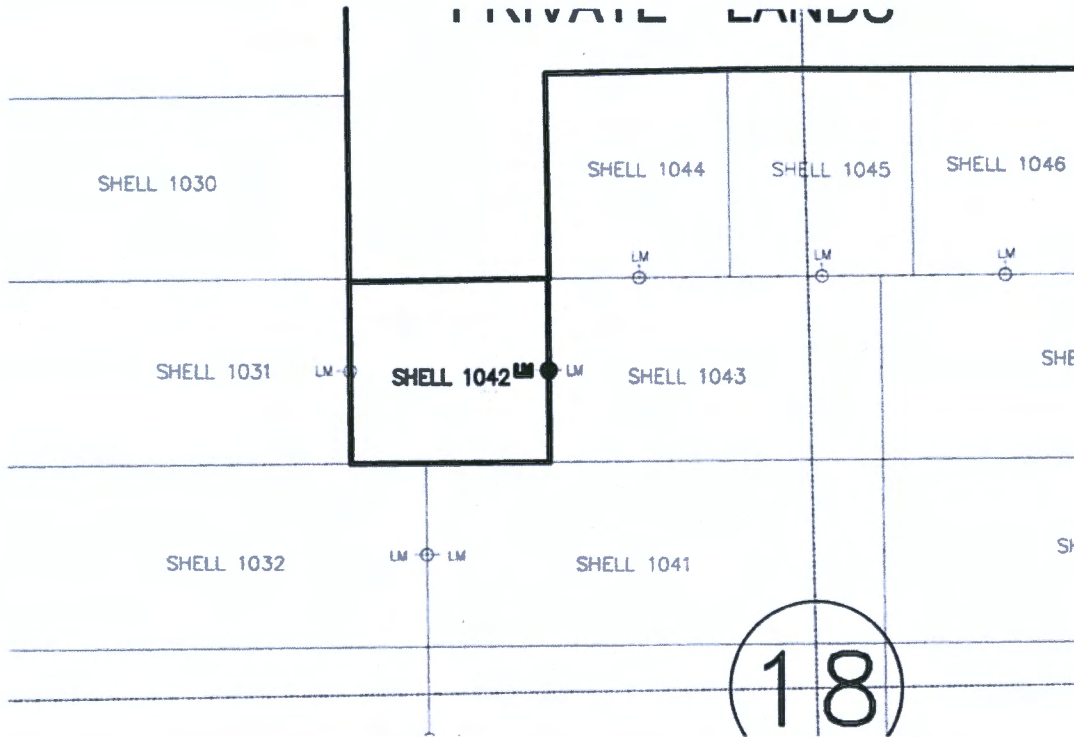
When Filed Return To:

SOUTH32 HERMOSA
2210 East Fort Lowell Road
TUCSON, AZ 85719

MINING CLAIM MAP

1" = 600'

LODE (X) PLACER ()



ANCL61526

1. The above map depicts the SHELL-1042 mining claim, which is located in Section (s) 18 Township 23S, Range 17E, Gila and Salt River Meridian, SANTA CRUZ County, Arizona.
2. The types of corner and end center monuments and location monument used are as follows: 2"X2"X5' WOOD POSTS WITH MARKED ALUMINUM TAGS, IN ROCK CAIRNS. All location monuments (LM) are offset 40 feet from the noted end center monument along the center line of the claim unless otherwise noted. The location monument has been placed outside patented ground.
3. The bearings in degrees between claim corners are: East/West lines run N 89°23' E and North/South lines run N 00°37' W , as depicted on the map or as stated on page 1 of this notice, and are surface distances. All ties to Claim monuments are in grid bearing and distance to reference monument.
4. All claims in this block are contiguous.

PHOENIX, ARIZONA

2020 OCT 27 A 8:46

RECEIVED
BLM AZ STATE OFFICE



When Filed Return To:

SOUTH32 HERMOSA
2210 East Fort Lowell Road
TUCSON, AZ 85719

LOCATION NOTICE FOR LODE MINING CLAIM

NOTICE IS HEREBY GIVEN that the SHELL-1043 lode mining claim has been located

By: ARIZONA MINERALS, INC.
2210 East Fort Lowell Road
TUCSON, AZ 85719

BLM
Date
Stamp

RECEIVED
BLM AZ STATE OFFICE
2020 OCT 27 A 8:46
PHOENIX, ARIZONA

The general course of this claim is EAST TO WEST and it is situated in the Harshaw and Patagonia Mining Districts, SANTA CRUZ County, Arizona. This claim is 1093 feet long and 596 feet wide constituting 298 feet on each side of the centerline.

This claim runs from the location monument on the centerline on which this location notice is posted approximately 40 feet in a(n) WESTERLY direction to the WEST end line and 1053 feet in a(n) EASTERLY direction to the EAST end line.

This claim is marked by six monuments, one at each corner and one at the center of each end line of the claim.

The location monument on which this notice is posted is situated within Section 18, Township 23 SOUTH, Range 17 EAST, from the Gila and Salt River Meridian, and this claim encompasses portions of the following quarter section (s), section (s), Township (s) and Range (s) NW,NE 1/4's OF SECTION 18, T. 23S, R. 17E, from the Gila and Salt River Meridian, Arizona.

The locality of this claim with reference to some natural object or permanent monument and additional information (if any) concerning its locality are as follows: THE NORTHEAST CORNER OF THE CLAIM IS LOCATED S25°00'E, 7,267.0 FEET FROM THE SOUTHWEST CORNER OF SECTION 6, T. 23S, R. 17E, FROM THE GILA AND SALT RIVER MERIDIAN, SANTA CRUZ COUNTY, AZ.

DATED AND POSTED on the ground this 5 day of AUG, 2020.

Arizona Minerals Inc.

WITNESS: *Mark Johnson*

BY: *RM & Stoll*

Ronald E. Stoll
of JLF2 Consulting, LLC
1213 N. Torino Avenue
Tucson, AZ 85712
AS AGENT FOR South32 Hermosa.

AMC461527

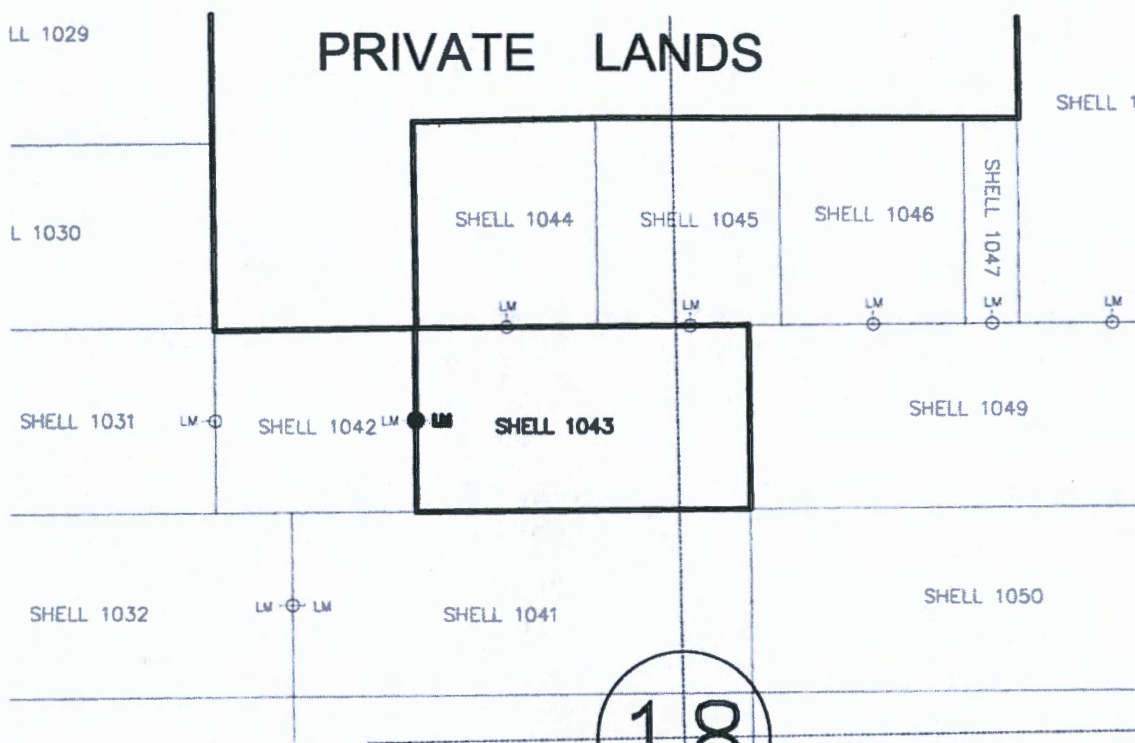
When Filed Return To:

SOUTH32 HERMOSA
 2210 East Fort Lowell Road
 TUCSON, AZ 85719

MINING CLAIM MAP

1" = 600'

LODE (X) PLACER ()



AMC461527

1. The above map depicts the SHELL-1043 mining claim, which is located in Section (s) 18 Township 23S, Range 17E, Gila and Salt River Meridian, SANTA CRUZ County, Arizona.
2. The types of corner and end center monuments and location monument used are as follows: 2"X2"X5' WOOD POSTS WITH MARKED ALUMINUM TAGS, IN ROCK CAIRNS. All location monuments (LM) are offset 40 feet from the noted end center monument along the center line of the claim unless otherwise noted. The location monument has been placed outside patented ground.
3. The bearings in degrees between claim corners are: East/West lines run N 89°23' E and North/South lines run N 00°37' W , as depicted on the map or as stated on page 1 of this notice, and are surface distances. All ties to Claim monuments are in grid bearing and distance to reference monument.
4. All claims in this block are contiguous.

RECEIVED
 MIN A Z STATE OFFICE
 2020 OCT 27 A 8:46
 PHOENIX, ARIZONA



When Filed Return To:

SOUTH32 HERMOSA
2210 East Fort Lowell Road
TUCSON, AZ 85719

LOCATION NOTICE FOR LODE MINING CLAIM

NOTICE IS HEREBY GIVEN that the SHELL-1044 lode mining claim has been located

By: ARIZONA MINERALS, INC.
2210 East Fort Lowell Road
TUCSON, AZ 85719

BLM
Date
Stamp

RECEIVED
BLM AZ STATE OFFICE
2020 OCT 21 A 8:47
PHOENIX, ARIZONA

The general course of this claim is NORTH TO SOUTH and it is situated in the Harshaw and Patagonia Mining Districts, SANTA CRUZ County, Arizona. This claim is 677 feet long and 600 feet wide constituting 300 feet on each side of the centerline.

This claim runs from the location monument on the centerline on which this location notice is posted approximately 40 feet in a(n) SOUTHERLY direction to the SOUTH end line and 637 feet in a(n) NORTHERLY direction to the NORTH end line. This claim is marked by six monuments, one at each corner and one at the center of each end line of the claim.

The location monument on which this notice is posted is situated within Section 18, Township 23 SOUTH, Range 17 EAST, from the Gila and Salt River Meridian, and this claim encompasses portions of the following quarter section (s), section (s), Township (s) and Range (s) NW 1/4 OF SECTION 18, T. 23S, R. 17E, from the Gila and Salt River Meridian, Arizona.

The locality of this claim with reference to some natural object or permanent monument and additional information (if any) concerning its locality are as follows: THE NORTHEAST CORNER OF THE CLAIM IS LOCATED S23°30'E, 6,448.6 FEET FROM THE SOUTHWEST CORNER OF SECTION 6, T. 23S, R. 17E, FROM THE GILA AND SALT RIVER MERIDIAN, SANTA CRUZ COUNTY, AZ.

DATED AND POSTED on the ground this 5 day of AUG, 2020.

Arizona Minerals Inc.

WITNESS: [Signature]

BY: [Signature]

Ronald E. Stoll
of JLF2 Consulting, LLC
1213 N. Torino Avenue
Tucson, AZ 85712
AS AGENT FOR South32 Hermosa.

AMC461528

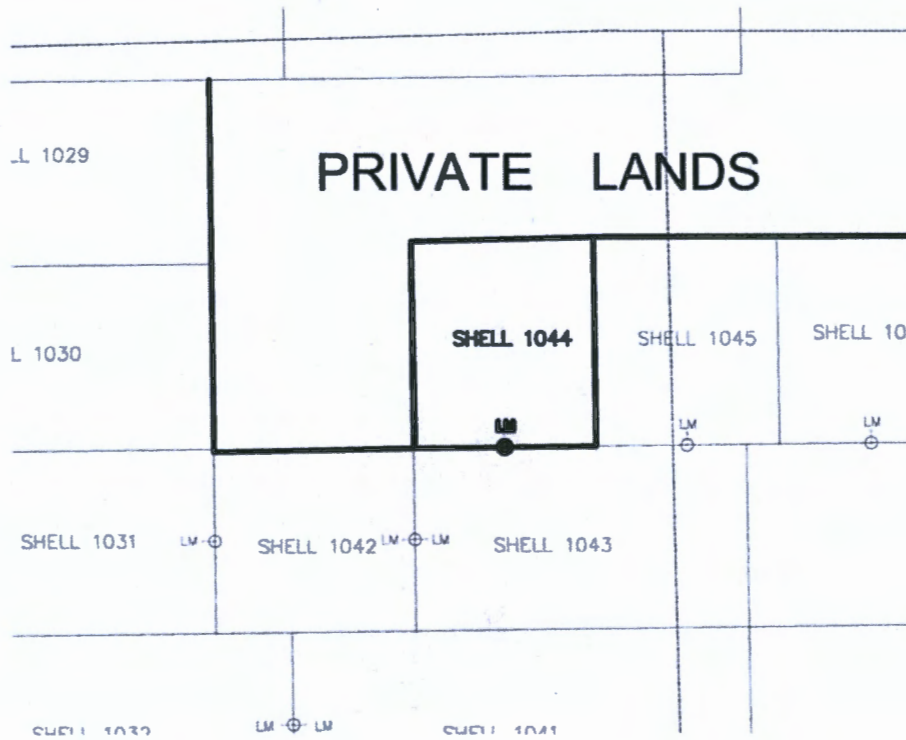
When Filed Return To:

SOUTH32 HERMOSA
 2210 East Fort Lowell Road
 TUCSON, AZ 85719

MINING CLAIM MAP

1" = 600'

LODE (X) PLACER ()



ANCL461528

1. The above map depicts the SHELL-1044 mining claim, which is located in Section (s) 18 Township 23S, Range 17E, Gila and Salt River Meridian, SANTA CRUZ County, Arizona.
2. The types of corner and end center monuments and location monument used are as follows: 2"X2"X5' WOOD POSTS WITH MARKED ALUMINUM TAGS, IN ROCK CAIRNS. All location monuments (LM) are offset 40 feet from the noted end center monument along the center line of the claim unless otherwise noted. The location monument has been placed outside patented ground.
3. The bearings in degrees between claim corners are: East/West lines run N 89°23' E and North/South lines run N 00°37' W , as depicted on the map or as stated on page 1 of this notice, and are surface distances. All ties to Claim monuments are in grid bearing and distance to reference monument.
4. All claims in this block are contiguous.

RECEIVED
 BLM AZ STATE OFFICE
 2020 OCT 21 A 8:47
 PHOENIX, ARIZONA



When Filed Return To:

SOUTH32 HERMOSA
2210 East Fort Lowell Road
TUCSON, AZ 85719

LOCATION NOTICE FOR LODE MINING CLAIM

NOTICE IS HEREBY GIVEN that the SHELL-1045 lode mining claim has been located

By: ARIZONA MINERALS, INC.
2210 East Fort Lowell Road
TUCSON, AZ 85719

RECEIVED
BLM AZ STATE OFFICE
2020 OCT 27 A 8:47
PHOENIX, ARIZONA
BLM
Date
Stamp

The general course of this claim is NORTH TO SOUTH and it is situated in the Harshaw and Patagonia Mining Districts, SANTA CRUZ County, Arizona. This claim is 677 feet long and 600 feet wide constituting 300 feet on each side of the centerline.

This claim runs from the location monument on the centerline on which this location notice is posted approximately 40 feet in a(n) SOUTHERLY direction to the SOUTH end line and 637 feet in a(n) NORTHERLY direction to the NORTH end line. This claim is marked by six monuments, one at each corner and one at the center of each end line of the claim.

The location monument on which this notice is posted is situated within Section 18, Township 23 SOUTH, Range 17 EAST, from the Gila and Salt River Meridian, and this claim encompasses portions of the following quarter section (s), section (s), Township (s) and Range (s) NW,NE 1/4's OF SECTION 18, T. 23S, R. 17E, from the Gila and Salt River Meridian, Arizona.

The locality of this claim with reference to some natural object or permanent monument and additional information (if any) concerning its locality are as follows: THE NORTHEAST CORNER OF THE CLAIM IS LOCATED S28°13'E, 6,708.2 FEET FROM THE SOUTHWEST CORNER OF SECTION 6, T. 23S, R. 17E, FROM THE GILA AND SALT RIVER MERIDIAN, SANTA CRUZ COUNTY, AZ.

DATED AND POSTED on the ground this 5 day of AUG, 2020.

Arizona Minerals Inc.

WITNESS: [Signature]

BY: [Signature]

Ronald E. Stoll
of JLF2 Consulting, LLC
1213 N. Torino Avenue
Tucson, AZ 85712
AS AGENT FOR South32 Hermosa.

AMC461529

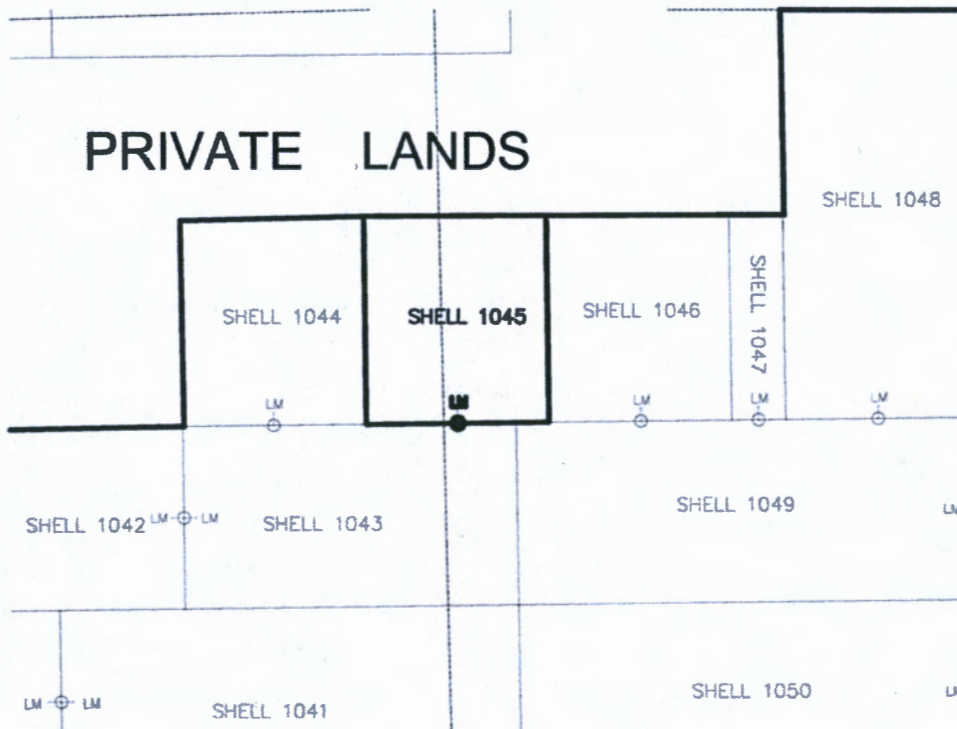
When Filed Return To:

SOUTH32 HERMOSA
 2210 East Fort Lowell Road
 TUCSON, AZ 85719

MINING CLAIM MAP

1" = 600'

LODE (X) PLACER ()



AHC461529

1. The above map depicts the SHELL-1045 mining claim, which is located in Section (s) 18 Township 23S, Range 17E, Gila and Salt River Meridian, SANTA CRUZ County, Arizona.
2. The types of corner and end center monuments and location monument used are as follows: 2"X2"X5' WOOD POSTS WITH MARKED ALUMINUM TAGS, IN ROCK CAIRNS. All location monuments (LM) are offset 40 feet from the noted end center monument along the center line of the claim unless otherwise noted. The location monument has been placed outside patented ground.
3. The bearings in degrees between claim corners are: East/West lines run N 89°23' E and North/South lines run N 00°37' W , as depicted on the map or as stated on page 1 of this notice, and are surface distances. All ties to Claim monuments are in grid bearing and distance to reference monument.
4. All claims in this block are contiguous.

RECEIVED
 BLM AZ STATE OFFICE
 2020 OCT 27 A 8:47
 PHOENIX, ARIZONA



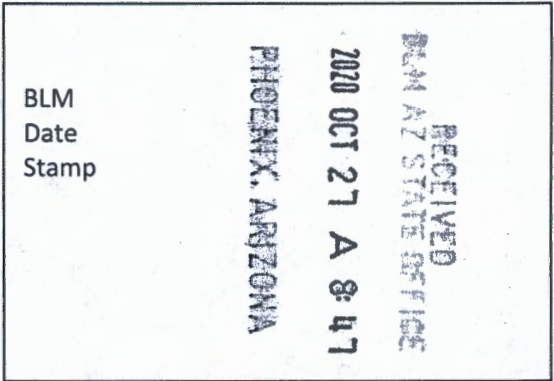
When Filed Return To:

SOUTH32 HERMOSA
2210 East Fort Lowell Road
TUCSON, AZ 85719

LOCATION NOTICE FOR LODE MINING CLAIM

NOTICE IS HEREBY GIVEN that the SHELL-1046 lode mining claim has been located

By: ARIZONA MINERALS, INC.
2210 East Fort Lowell Road
TUCSON, AZ 85719



The general course of this claim is NORTH TO SOUTH and it is situated in the Harshaw and Patagonia Mining Districts, SANTA CRUZ County, Arizona. This claim is 677 feet long and 600 feet wide constituting 300 feet on each side of the centerline.

This claim runs from the location monument on the centerline on which this location notice is posted approximately 40 feet in a(n) SOUTHERLY direction to the SOUTH end line and 637 feet in a(n) NORTHERLY direction to the NORTH end line. This claim is marked by six monuments, one at each corner and one at the center of each end line of the claim.

The location monument on which this notice is posted is situated within Section 18, Township 23 SOUTH, Range 17 EAST, from the Gila and Salt River Meridian, and this claim encompasses portions of the following quarter section (s), section (s), Township (s) and Range (s) NE 1/4 OF SECTION 18, T. 23S, R. 17E, from the Gila and Salt River Meridian, Arizona.

The locality of this claim with reference to some natural object or permanent monument and additional information (if any) concerning its locality are as follows: THE NORTHEAST CORNER OF THE CLAIM IS LOCATED S32°33'E, 7,010.7 FEET FROM THE SOUTHWEST CORNER OF SECTION 6, T. 23S, R. 17E, FROM THE GILA AND SALT RIVER MERIDIAN, SANTA CRUZ COUNTY, AZ.

DATED AND POSTED on the ground this 5 day of AUG, 2020.

Arizona Minerals Inc.

WITNESS: [Signature]

BY: [Signature]

Ronald E. Stoll
of JLF2 Consulting, LLC
1213 N. Torino Avenue
Tucson, AZ 85712
AS AGENT FOR South32 Hermosa.

AN0461530

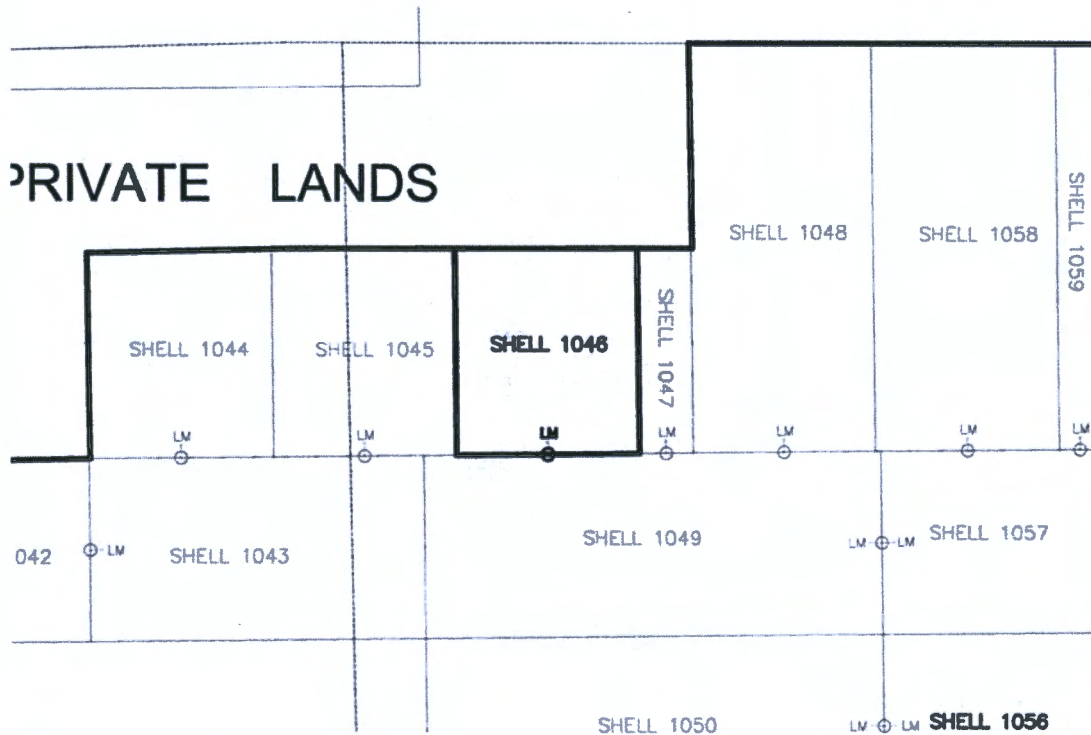
When Filed Return To:

SOUTH32 HERMOSA
 2210 East Fort Lowell Road
 TUCSON, AZ 85719

MINING CLAIM MAP

1" = 600'

LODE (X) PLACER ()



ANCL461530

1. The above map depicts the SHELL-1046 mining claim, which is located in Section (s) 18 Township 23S, Range 17E, Gila and Salt River Meridian, SANTA CRUZ County, Arizona.
2. The types of corner and end center monuments and location monument used are as follows: 2"X2"X5' WOOD POSTS WITH MARKED ALUMINUM TAGS, IN ROCK CAIRNS. All location monuments (LM) are offset 40 feet from the noted end center monument along the center line of the claim unless otherwise noted. The location monument has been placed outside patented ground.
3. The bearings in degrees between claim corners are: East/West lines run N 89°23' E and North/South lines run N 00°37' W, as depicted on the map or as stated on page 1 of this notice, and are surface distances. All ties to Claim monuments are in grid bearing and distance to reference monument.
4. All claims in this block are contiguous.

RECEIVED
 DEPT. OF STATE OFFICE
 2020 OCT 27 A 8:47
 PHOENIX, ARIZONA




When Filed Return To:

SOUTH32 HERMOSA
2210 East Fort Lowell Road
TUCSON, AZ 85719

LOCATION NOTICE FOR LODE MINING CLAIM

NOTICE IS HEREBY GIVEN that the SHELL-1047 lode mining claim has been located

By: ARIZONA MINERALS, INC.
2210 East Fort Lowell Road
TUCSON, AZ 85719



The general course of this claim is NORTH TO SOUTH and it is situated in the Harshaw and Patagonia Mining Districts, SANTA CRUZ County, Arizona. This claim is 677 feet long and 176 feet wide constituting 88 feet on each side of the centerline.

This claim runs from the location monument on the centerline on which this location notice is posted approximately 40 feet in a(n) SOUTHERLY direction to the SOUTH end line and 637 feet in a(n) NORTHERLY direction to the NORTH end line. This claim is marked by six monuments, one at each corner and one at the center of each end line of the claim.

The location monument on which this notice is posted is situated within Section 18, Township 23 SOUTH, Range 17 EAST, from the Gila and Salt River Meridian, and this claim encompasses portions of the following quarter section (s), section (s), Township (s) and Range (s) NE 1/4 OF SECTION 18, T. 23S, R. 17E, from the Gila and Salt River Meridian, Arizona.

The locality of this claim with reference to some natural object or permanent monument and additional information (if any) concerning its locality are as follows: THE NORTHEAST CORNER OF THE CLAIM IS LOCATED S33°45'E, 7,106.3 FEET FROM THE SOUTHWEST CORNER OF SECTION 6, T. 23S, R. 17E, FROM THE GILA AND SALT RIVER MERIDIAN, SANTA CRUZ COUNTY, AZ.

DATED AND POSTED on the ground this 5 day of Aug, 2020.

Arizona Minerals Inc.

WITNESS: Mark [Signature]

BY: RM & Stoll

Ronald E. Stoll
of JLF2 Consulting, LLC
1213 N. Torino Avenue
Tucson, AZ 85712
AS AGENT FOR South32 Hermosa.

AMC461531

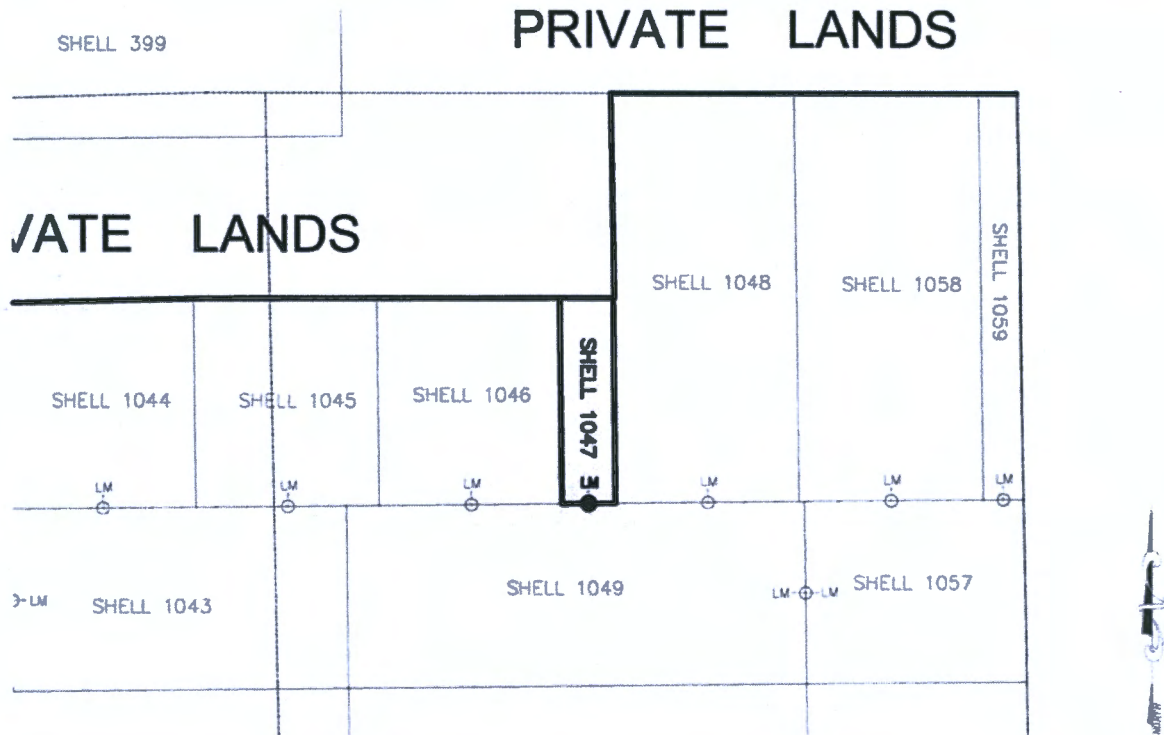
When Filed Return To:

SOUTH32 HERMOSA
 2210 East Fort Lowell Road
 TUCSON, AZ 85719

MINING CLAIM MAP

1" = 600'

LODE (X) PLACER ()



1. The above map depicts the SHELL-1047 mining claim, which is located in Section (s) 18 Township 23S, Range 17E, Gila and Salt River Meridian, SANTA CRUZ County, Arizona.
2. The types of corner and end center monuments and location monument used are as follows: 2"X2"X5' WOOD POSTS WITH MARKED ALUMINUM TAGS, IN ROCK CAIRNS. All location monuments (LM) are offset 40 feet from the noted end center monument along the center line of the claim unless otherwise noted. The location monument has been placed outside patented ground.
3. The bearings in degrees between claim corners are: East/West lines run N 89°23' E and North/South lines run N 00°37' W , as depicted on the map or as stated on page 1 of this notice, and are surface distances. All ties to Claim monuments are in grid bearing and distance to reference monument.
4. All claims in this block are contiguous.

RECEIVED
 DEPT. OF STATE OFFICE
 2020 OCT 27 A 8:47
 PHOENIX, ARIZONA



When Filed Return To:

SOUTH32 HERMOSA
2210 East Fort Lowell Road
TUCSON, AZ 85719

LOCATION NOTICE FOR LODE MINING CLAIM

NOTICE IS HEREBY GIVEN that the SHELL-1048 lode mining claim has been located

By: ARIZONA MINERALS, INC.
2210 East Fort Lowell Road
TUCSON, AZ 85719

RECEIVED
BLM AZ STATE OFFICE
2020 OCT 21 A 8:47
PHOENIX, ARIZONA
BLM
Date
Stamp

The general course of this claim is NORTH TO SOUTH and it is situated in the Harshaw and Patagonia Mining Districts, SANTA CRUZ County, Arizona. This claim is 1336 feet long and 600 feet wide constituting 300 feet on each side of the centerline.

This claim runs from the location monument on the centerline on which this location notice is posted approximately 40 feet in a(n) SOUTHERLY direction to the SOUTH end line and 1296 feet in a(n) NORTHERLY direction to the NORTH end line. This claim is marked by six monuments, one at each corner and one at the center of each end line of the claim.

The location monument on which this notice is posted is situated within Section 18, Township 23 SOUTH, Range 17 EAST, from the Gila and Salt River Meridian, and this claim encompasses portions of the following quarter section (s), section (s), Township (s) and Range (s) NE 1/4 OF SECTION 18, SE 1/4 OF SECTION 7, T. 23S, R. 17E, from the Gila and Salt River Meridian, Arizona.

The locality of this claim with reference to some natural object or permanent monument and additional information (if any) concerning its locality are as follows: THE NORTHEAST CORNER OF THE CLAIM IS LOCATED S40°54'E, 6,934.0 FEET FROM THE SOUTHWEST CORNER OF SECTION 6, T. 23S, R. 17E, FROM THE GILA AND SALT RIVER MERIDIAN, SANTA CRUZ COUNTY, AZ.

DATED AND POSTED on the ground this 18 day of AUG, 2020.

Arizona Minerals Inc.

WITNESS: [Signature]

BY: [Signature]

Ronald E. Stoll
of JLF2 Consulting, LLC
1213 N. Torino Avenue
Tucson, AZ 85712
AS AGENT FOR South32 Hermosa.

AHC461532

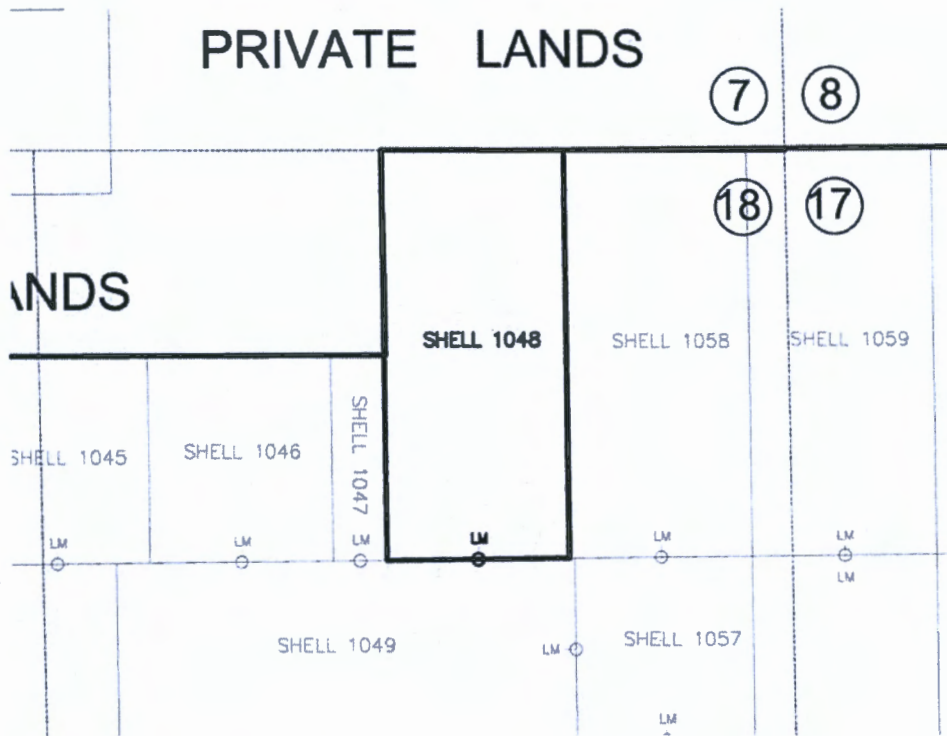
When Filed Return To:

SOUTH32 HERMOSA
 2210 East Fort Lowell Road
 TUCSON, AZ 85719

MINING CLAIM MAP

1" = 600'

LODE (X) PLACER ()



AMC461532

1. The above map depicts the SHELL-1048 mining claim, which is located in Section (s) 7,18 Township 23S, Range 17E, Gila and Salt River Meridian, SANTA CRUZ County, Arizona.
2. The types of corner and end center monuments and location monument used are as follows: 2"X2"X5' WOOD POSTS WITH MARKED ALUMINUM TAGS, IN ROCK CAIRNS. All location monuments (LM) are offset 40 feet from the noted end center monument along the center line of the claim unless otherwise noted. The location monument has been placed outside patented ground.
3. The bearings in degrees between claim corners are: East/West lines run N 89°23' E and North/South lines run N 00°37' W, as depicted on the map or as stated on page 1 of this notice, and are surface distances. All ties to Claim monuments are in grid bearing and distance to reference monument.
4. All claims in this block are contiguous.

RECEIVED
 DEPT. OF STATE OFFICE
 2020 OCT 21 A 8:47
 PHOENIX, ARIZONA



When Filed Return To:

SOUTH32 HERMOSA
2210 East Fort Lowell Road
TUCSON, AZ 85719

LOCATION NOTICE FOR LODE MINING CLAIM

NOTICE IS HEREBY GIVEN that the SHELL-1049 lode mining claim has been located

By: ARIZONA MINERALS, INC.
2210 East Fort Lowell Road
TUCSON, AZ 85719

RECEIVED
BLM AZ STATE OFFICE
2020 OCT 27 A 8:47
PHOENIX, ARIZONA
BLM
Date
Stamp

The general course of this claim is WEST TO EAST and it is situated in the Harshaw and Patagonia Mining Districts, SANTA CRUZ County, Arizona. This claim is 1500 feet long and 596 feet wide constituting 298 feet on each side of the centerline.

This claim runs from the location monument on the centerline on which this location notice is posted approximately 40 feet in a(n) EASTERLY direction to the EAST end line and 1460 feet in a(n) WESTERLY direction to the WEST end line. This claim is marked by six monuments, one at each corner and one at the center of each end line of the claim.

The location monument on which this notice is posted is situated within Section 18, Township 23 SOUTH, Range 17 EAST, from the Gila and Salt River Meridian, and this claim encompasses portions of the following quarter section (s), section (s), Township (s) and Range (s) NE 1/4 OF SECTION 18, T. 23S, R. 17E, from the Gila and Salt River Meridian, Arizona.

The locality of this claim with reference to some natural object or permanent monument and additional information (if any) concerning its locality are as follows: THE NORTHEAST CORNER OF THE CLAIM IS LOCATED S34°50'E, 8,003.9 FEET FROM THE SOUTHWEST CORNER OF SECTION 6, T. 23S, R. 17E, FROM THE GILA AND SALT RIVER MERIDIAN, SANTA CRUZ COUNTY, AZ.

DATED AND POSTED on the ground this 18 day of AUG, 2020.

WITNESS: Mark Johnson

Arizona Minerals Inc.
BY: RM & Stoll

Ronald E. Stoll
of JLF2 Consulting, LLC
1213 N. Torino Avenue
Tucson, AZ 85712
AS AGENT FOR South32 Hermosa.

AMC461533

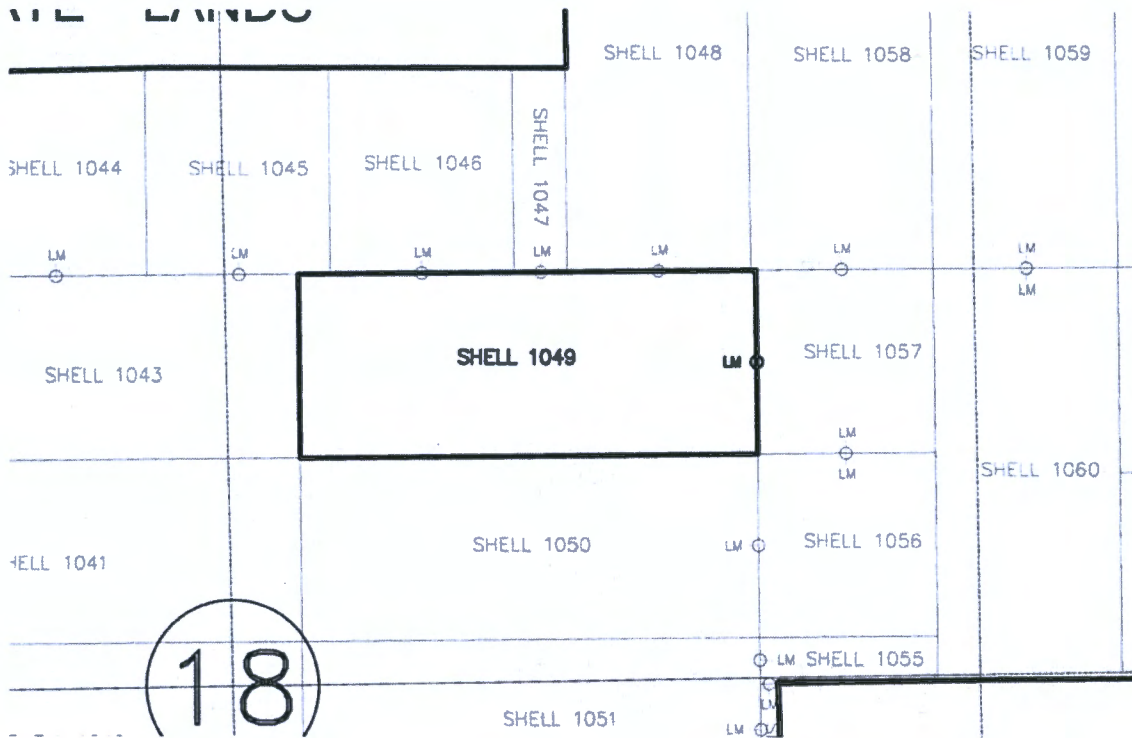
When Filed Return To:

SOUTH32 HERMOSA
 2210 East Fort Lowell Road
 TUCSON, AZ 85719

MINING CLAIM MAP

1" = 600'

LODE (X) PLACER ()



AMC461533

1. The above map depicts the SHELL-1049 mining claim, which is located in Section (s) 18 Township 23S, Range 17E, Gila and Salt River Meridian, SANTA CRUZ County, Arizona.
2. The types of corner and end center monuments and location monument used are as follows: 2"X2"X5' WOOD POSTS WITH MARKED ALUMINUM TAGS, IN ROCK CAIRNS. All location monuments (LM) are offset 40 feet from the noted end center monument along the center line of the claim unless otherwise noted. The location monument has been placed outside patented ground.
3. The bearings in degrees between claim corners are: East/West lines run N 89°23' E and North/South lines run N 00°37' W , as depicted on the map or as stated on page 1 of this notice, and are surface distances. All ties to Claim monuments are in grid bearing and distance to reference monument.
4. All claims in this block are contiguous.

PHOENIX, ARIZONA

2020 OCT 27 A 8:48

RECEIVED
 DEPT. OF STATE OFFICE



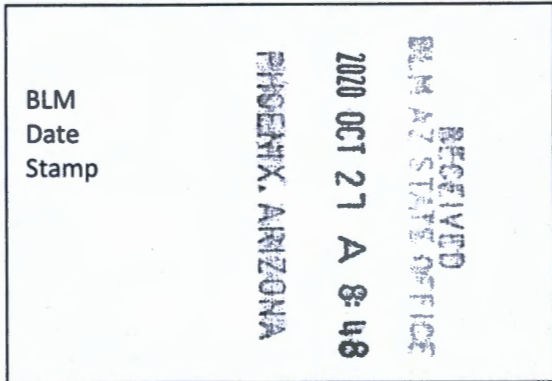
When Filed Return To:

SOUTH32 HERMOSA
2210 East Fort Lowell Road
TUCSON, AZ 85719

LOCATION NOTICE FOR LODE MINING CLAIM

NOTICE IS HEREBY GIVEN that the SHELL-1050 lode mining claim has been located

By: ARIZONA MINERALS, INC.
2210 East Fort Lowell Road
TUCSON, AZ 85719



The general course of this claim is WEST TO EAST and it is situated in the Harshaw and Patagonia Mining Districts, SANTA CRUZ County, Arizona. This claim is 1500 feet long and 600 feet wide constituting 300 feet on each side of the centerline.

This claim runs from the location monument on the centerline on which this location notice is posted approximately 40 feet in a(n) EASTERLY direction to the EAST end line and 1460 feet in a(n) WESTERLY direction to the WEST end line.

This claim is marked by six monuments, one at each corner and one at the center of each end line of the claim.

The location monument on which this notice is posted is situated within Section 18, Township 23 SOUTH, Range 17 EAST, from the Gila and Salt River Meridian, and this claim encompasses portions of the following quarter section (s), section (s), Township (s) and Range (s) NE 1/4 OF SECTION 18, T. 23S, R. 17E, from the Gila and Salt River Meridian, Arizona.

The locality of this claim with reference to some natural object or permanent monument and additional information (if any) concerning its locality are as follows: THE NORTHEAST CORNER OF THE CLAIM IS LOCATED S32°35'E, 8,503.2 FEET FROM THE SOUTHWEST CORNER OF SECTION 6, T. 23S, R. 17E, FROM THE GILA AND SALT RIVER MERIDIAN, SANTA CRUZ COUNTY, AZ.

DATED AND POSTED on the ground this 18 day of Aug, 2020.

WITNESS: *Mark Johnson*

Arizona Minerals Inc.
BY: *RM & Stoll*

Ronald E. Stoll
of JLF2 Consulting, LLC
1213 N. Torino Avenue
Tucson, AZ 85712
AS AGENT FOR South32 Hermosa.

AMC461534

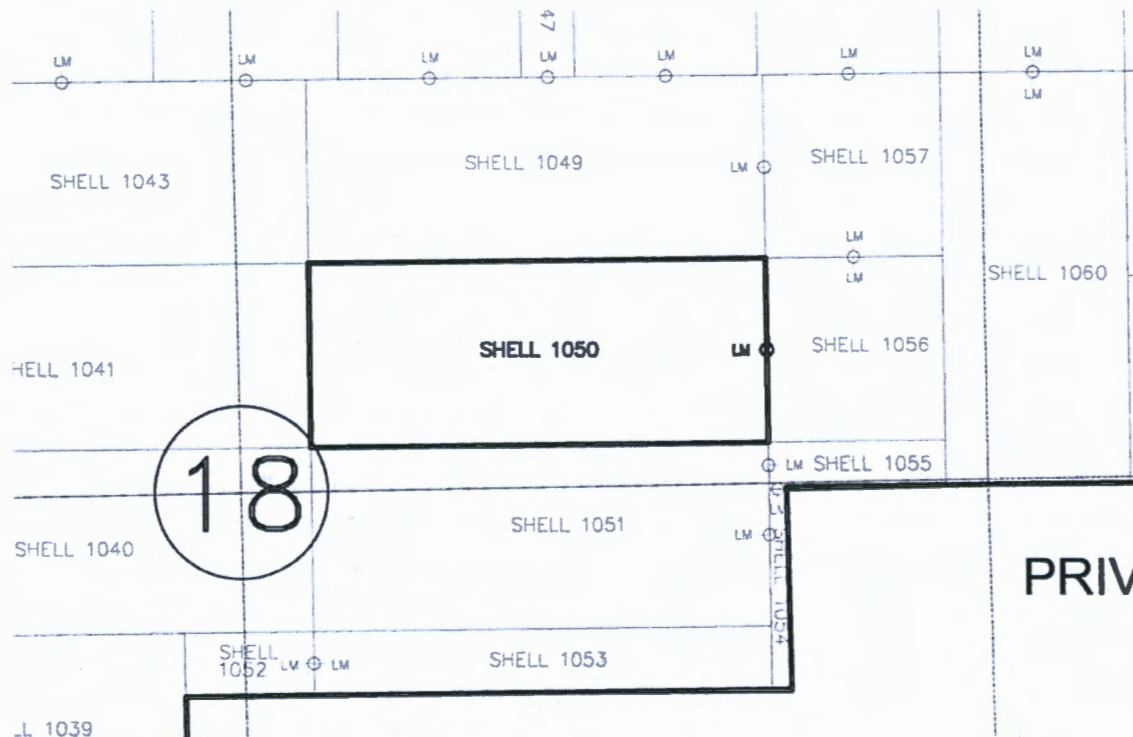
When Filed Return To:

SOUTH32 HERMOSA
 2210 East Fort Lowell Road
 TUCSON, AZ 85719

MINING CLAIM MAP

1" = 600'

LODE (X) PLACER ()



AMC461534

1. The above map depicts the SHELL-1050 mining claim, which is located in Section (s) 18 Township 23S, Range 17E, Gila and Salt River Meridian, SANTA CRUZ County, Arizona.
2. The types of corner and end center monuments and location monument used are as follows: 2"X2"X5' WOOD POSTS WITH MARKED ALUMINUM TAGS, IN ROCK CAIRNS. All location monuments (LM) are offset 40 feet from the noted end center monument along the center line of the claim unless otherwise noted. The location monument has been placed outside patented ground.
3. The bearings in degrees between claim corners are: East/West lines run N 89°23' E and North/South lines run N 00°37' W , as depicted on the map or as stated on page 1 of this notice, and are surface distances. All ties to Claim monuments are in grid bearing and distance to reference monument.
4. All claims in this block are contiguous.

RECEIVED
 DEPT. OF STATE OFFICE
 2020 OCT 27 A 8:48
 PHOENIX, ARIZONA




When Filed Return To:

SOUTH32 HERMOSA
2210 East Fort Lowell Road
TUCSON, AZ 85719

LOCATION NOTICE FOR LODE MINING CLAIM

NOTICE IS HEREBY GIVEN that the SHELL-1051 lode mining claim has been located

By: ARIZONA MINERALS, INC.
2210 East Fort Lowell Road
TUCSON, AZ 85719



The general course of this claim is WEST TO EAST and it is situated in the Harshaw and Patagonia Mining Districts, SANTA CRUZ County, Arizona. This claim is 1500 feet long and 600 feet wide constituting 300 feet on each side of the centerline.

This claim runs from the location monument on the centerline on which this location notice is posted approximately 40 feet in a(n) EASTERLY direction to the EAST end line and 1460 feet in a(n) WESTERLY direction to the WEST end line. This claim is marked by six monuments, one at each corner and one at the center of each end line of the claim.

The location monument on which this notice is posted is situated within Section 18, Township 23 SOUTH, Range 17 EAST, from the Gila and Salt River Meridian, and this claim encompasses portions of the following quarter section (s), section (s), Township (s) and Range (s) NE, SE 1/4's OF SECTION 18, T. 23S, R. 17E, from the Gila and Salt River Meridian, Arizona.

The locality of this claim with reference to some natural object or permanent monument and additional information (if any) concerning its locality are as follows: THE NORTHEAST CORNER OF THE CLAIM IS LOCATED S30°35'E, 9,017.8 FEET FROM THE SOUTHWEST CORNER OF SECTION 6, T. 23S, R. 17E, FROM THE GILA AND SALT RIVER MERIDIAN, SANTA CRUZ COUNTY, AZ.

DATED AND POSTED on the ground this 18 day of AUG, 2020.

Arizona Minerals Inc.

WITNESS: *Mark Adams*

BY: *RM & Stoll*

Ronald E. Stoll
of JLF2 Consulting, LLC
1213 N. Torino Avenue
Tucson, AZ 85712
AS AGENT FOR South32 Hermosa.

AMC461535

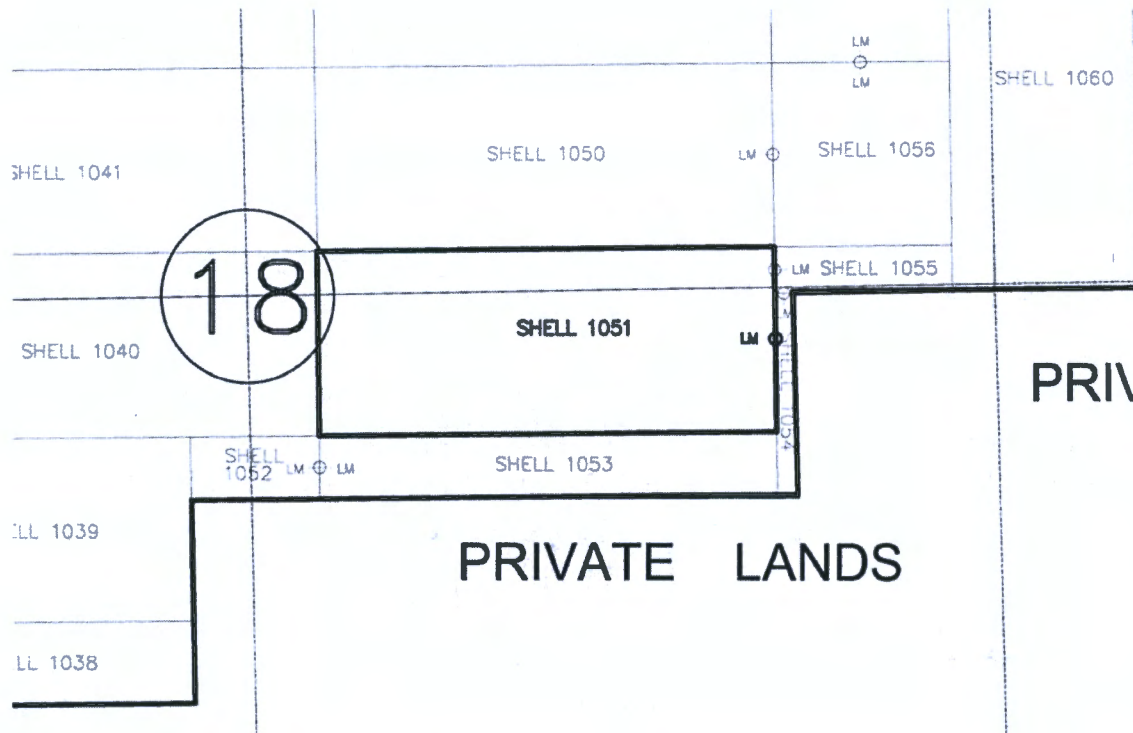
When Filed Return To:

SOUTH32 HERMOSA
 2210 East Fort Lowell Road
 TUCSON, AZ 85719

MINING CLAIM MAP

1" = 600'

LODE (X) PLACER ()



AMC461535

1. The above map depicts the SHELL-1051 mining claim, which is located in Section (s) 18 Township 23S, Range 17E, Gila and Salt River Meridian, SANTA CRUZ County, Arizona.
2. The types of corner and end center monuments and location monument used are as follows: 2"X2"X5' WOOD POSTS WITH MARKED ALUMINUM TAGS, IN ROCK CAIRNS. All location monuments (LM) are offset 40 feet from the noted end center monument along the center line of the claim unless otherwise noted. The location monument has been placed outside patented ground.
3. The bearings in degrees between claim corners are: East/West lines run N 89°23' E and North/South lines run N 00°37' W , as depicted on the map or as stated on page 1 of this notice, and are surface distances. All ties to Claim monuments are in grid bearing and distance to reference monument.
4. All claims in this block are contiguous.

RECEIVED
 BLM AZ STATE OFFICE
 2020 OCT 27 A 8:48
 PHOENIX, ARIZONA




When Filed Return To:

SOUTH32 HERMOSA
2210 East Fort Lowell Road
TUCSON, AZ 85719

LOCATION NOTICE FOR LODE MINING CLAIM

NOTICE IS HEREBY GIVEN that the SHELL-1052 lode mining claim has been located

By: ARIZONA MINERALS, INC.
2210 East Fort Lowell Road
TUCSON, AZ 85719



The general course of this claim is WEST TO EAST and it is situated in the Harshaw and Patagonia Mining Districts, SANTA CRUZ County, Arizona. This claim is 417 feet long and 207 feet wide constituting 103.5 feet on each side of the centerline.

This claim runs from the location monument on the centerline on which this location notice is posted approximately 40 feet in a(n) EASTERLY direction to the EAST end line and 377 feet in a(n) WESTERLY direction to the WEST end line. This claim is marked by six monuments, one at each corner and one at the center of each end line of the claim.

The location monument on which this notice is posted is situated within Section 18, Township 23 SOUTH, Range 17 EAST, from the Gila and Salt River Meridian, and this claim encompasses portions of the following quarter section (s), section (s), Township (s) and Range (s) SW, SE 1/4's OF SECTION 18, T. 23S, R. 17E, from the Gila and Salt River Meridian, Arizona.

The locality of this claim with reference to some natural object or permanent monument and additional information (if any) concerning its locality are as follows: THE NORTHEAST CORNER OF THE CLAIM IS LOCATED S20°15'E, 8,933.3 FEET FROM THE SOUTHWEST CORNER OF SECTION 6, T. 23S, R. 17E, FROM THE GILA AND SALT RIVER MERIDIAN, SANTA CRUZ COUNTY, AZ.

DATED AND POSTED on the ground this 18 day of AUG, 2020.

Arizona Minerals Inc.

WITNESS: *Mark Salting*

BY: *RM & Stoll*

Ronald E. Stoll
of JLF2 Consulting, LLC
1213 N. Torino Avenue
Tucson, AZ 85712
AS AGENT FOR South32 Hermosa.

AMC461536

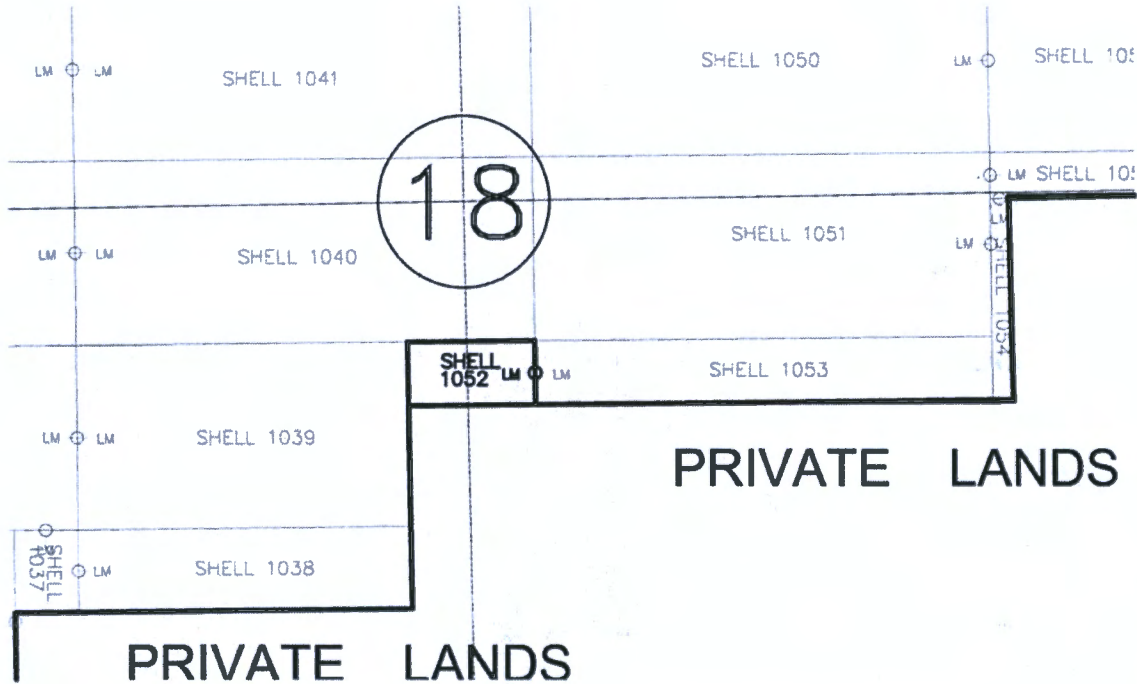
When Filed Return To:

SOUTH32 HERMOSA
 2210 East Fort Lowell Road
 TUCSON, AZ 85719

MINING CLAIM MAP

1" = 600'

LODE (X) PLACER ()



AMC461536

1. The above map depicts the SHELL-1052 mining claim, which is located in Section (s) 18 Township 23S, Range 17E, Gila and Salt River Meridian, SANTA CRUZ County, Arizona.
2. The types of corner and end center monuments and location monument used are as follows: 2"X2"X5' WOOD POSTS WITH MARKED ALUMINUM TAGS, IN ROCK CAIRNS. All location monuments (LM) are offset 40 feet from the noted end center monument along the center line of the claim unless otherwise noted. The location monument has been placed outside patented ground.
3. The bearings in degrees between claim corners are: East/West lines run N 89°23' E and North/South lines run N 00°37' W , as depicted on the map or as stated on page 1 of this notice, and are surface distances. All ties to Claim monuments are in grid bearing and distance to reference monument.
4. All claims in this block are contiguous.

RECEIVED
 BLM AZ STATE OFFICE
 2020 OCT 21 A 8:48
 PHOENIX, ARIZONA



2020-033

Page 1 of 2

Requested By: South32 Hermosa
SUZANNE SAINZ, RECORDER
SANTA CRUZ COUNTY, ARIZONA
09-23-2020 03:48 PM Recording Fee \$30.00


When Filed Return To:

SOUTH32 HERMOSA
2210 East Fort Lowell Road
TUCSON, AZ 85719

LOCATION NOTICE FOR LODE MINING CLAIM

NOTICE IS HEREBY GIVEN that the SHELL-1053 lode mining claim has been located

By: ARIZONA MINERALS, INC.
2210 East Fort Lowell Road
TUCSON, AZ 85719



The general course of this claim is EAST TO WEST and it is situated in the Harshaw and Patagonia Mining Districts, SANTA CRUZ County, Arizona. This claim is 1500 feet long and 210 feet wide constituting 105 feet on each side of the centerline.

This claim runs from the location monument on the centerline on which this location notice is posted approximately 40 feet in a(n) WESTERLY direction to the WEST end line and 1460 feet in a(n) EASTERLY direction to the EAST end line. This claim is marked by six monuments, one at each corner and one at the center of each end line of the claim.

The location monument on which this notice is posted is situated within Section 18, Township 23 SOUTH, Range 17 EAST, from the Gila and Salt River Meridian, and this claim encompasses portions of the following quarter section (s), section (s), Township (s) and Range (s) SE 1/4 OF SECTION 18, T. 23S, R. 17E, from the Gila and Salt River Meridian, Arizona.

The locality of this claim with reference to some natural object or permanent monument and additional information (if any) concerning its locality are as follows: THE NORTHEAST CORNER OF THE CLAIM IS LOCATED S28°46'E, 9,542.4 FEET FROM THE SOUTHWEST CORNER OF SECTION 6, T. 23S, R. 17E, FROM THE GILA AND SALT RIVER MERIDIAN, SANTA CRUZ COUNTY, AZ.

DATED AND POSTED on the ground this 18 day of AUG, 2020.

Arizona Minerals Inc.

WITNESS: Mark Ludwig

BY: RM & Stoll

Ronald E. Stoll
of JLF2 Consulting, LLC
1213 N. Torino Avenue
Tucson, AZ 85712
AS AGENT FOR South32 Hermosa.

ANC461537

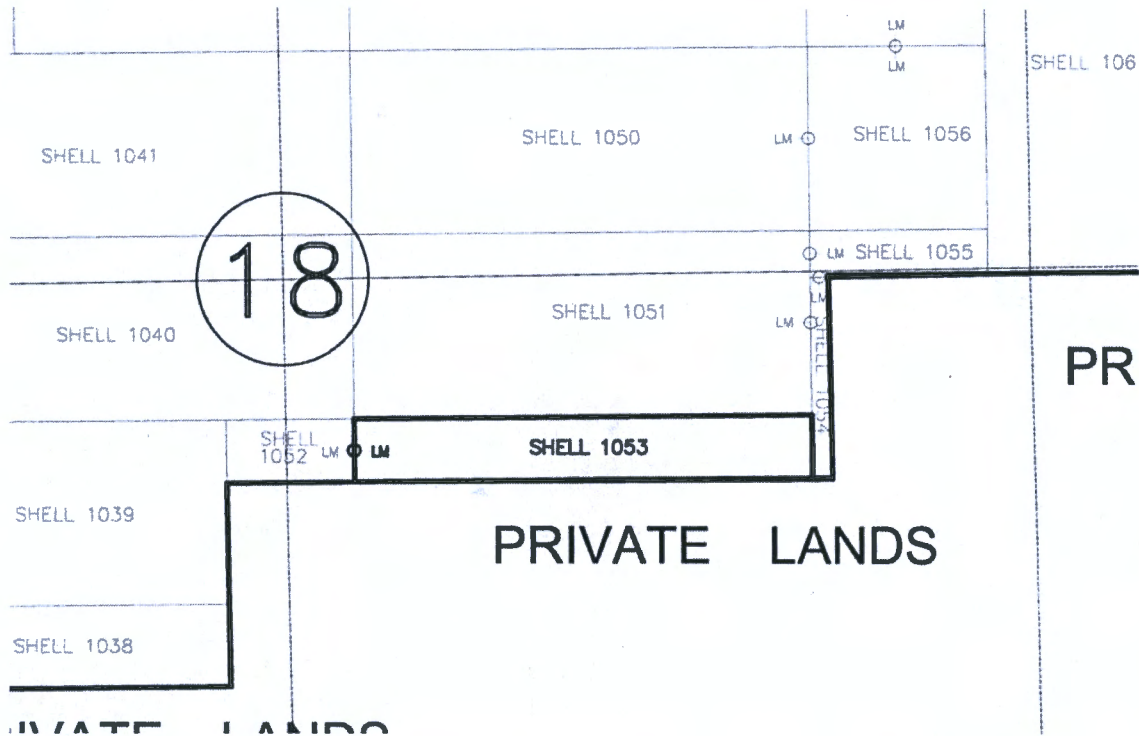
When Filed Return To:

SOUTH32 HERMOSA
2210 East Fort Lowell Road
TUCSON, AZ 85719

MINING CLAIM MAP

1" = 600'

LODE (X) PLACER ()



ANC461537

1. The above map depicts the SHELL-1053 mining claim, which is located in Section (s) 18 Township 23S, Range 17E, Gila and Salt River Meridian, SANTA CRUZ County, Arizona.
2. The types of corner and end center monuments and location monument used are as follows: 2"X2"X5' WOOD POSTS WITH MARKED ALUMINUM TAGS, IN ROCK CAIRNS. All location monuments (LM) are offset 40 feet from the noted end center monument along the center line of the claim unless otherwise noted. The location monument has been placed outside patented ground.
3. The bearings in degrees between claim corners are: East/West lines run N 89°23' E and North/South lines run N 00°37' W , as depicted on the map or as stated on page 1 of this notice, and are surface distances. All ties to Claim monuments are in grid bearing and distance to reference monument.
4. All claims in this block are contiguous.

PHOENIX, ARIZONA

2020 OCT 27 A 8:48

RECEIVED
MINERAL STATE OFFICE




When Filed Return To:

SOUTH32 HERMOSA
2210 East Fort Lowell Road
TUCSON, AZ 85719

LOCATION NOTICE FOR LODE MINING CLAIM

NOTICE IS HEREBY GIVEN that the SHELL-1054 lode mining claim has been located

By: ARIZONA MINERALS, INC.
2210 East Fort Lowell Road
TUCSON, AZ 85719



The general course of this claim is SOUTH TO NORTH and it is situated in the Harshaw and Patagonia Mining Districts, SANTA CRUZ County, Arizona. This claim is 659 feet long and 66 feet wide constituting 33 feet on each side of the centerline.

This claim runs from the location monument on the centerline on which this location notice is posted approximately 40 feet in a(n) NORTHERLY direction to the NORTH end line and 619 feet in a(n) SOUTHERLY direction to the SOUTH end line. This claim is marked by six monuments, one at each corner and one at the center of each end line of the claim.

The location monument on which this notice is posted is situated within Section 18, Township 23 SOUTH, Range 17 EAST, from the Gila and Salt River Meridian, and this claim encompasses portions of the following quarter section (s), section (s), Township (s) and Range (s) SE 1/4 OF SECTION 18, T. 23S, R. 17E, from the Gila and Salt River Meridian, Arizona.

The locality of this claim with reference to some natural object or permanent monument and additional information (if any) concerning its locality are as follows: THE NORTHEAST CORNER OF THE CLAIM IS LOCATED S30°24'E, 9,178.2 FEET FROM THE SOUTHWEST CORNER OF SECTION 6, T. 23S, R. 17E, FROM THE GILA AND SALT RIVER MERIDIAN, SANTA CRUZ COUNTY, AZ.

DATED AND POSTED on the ground this 18 day of AUG, 2020.

WITNESS: Mark [Signature]

Arizona Minerals Inc.
BY: RM & Stoll

Ronald E. Stoll
of JLF2 Consulting, LLC
1213 N. Torino Avenue
Tucson, AZ 85712
AS AGENT FOR South32 Hermosa.

AMC461538

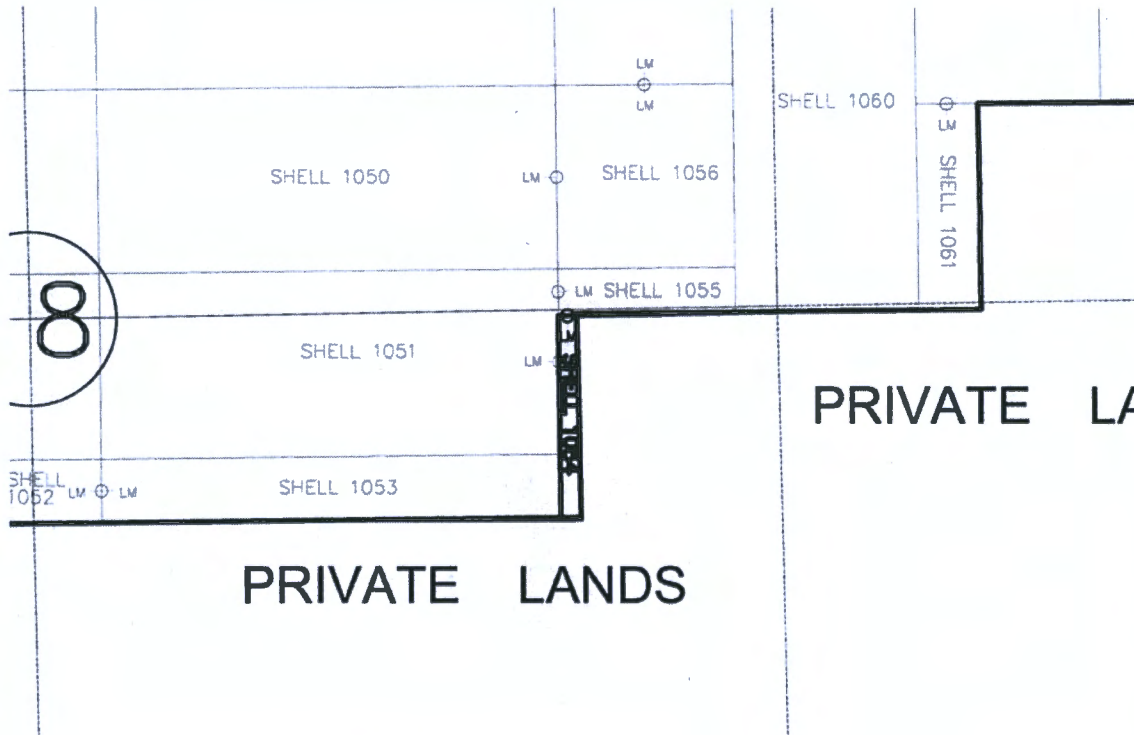
When Filed Return To:

SOUTH32 HERMOSA
2210 East Fort Lowell Road
TUCSON, AZ 85719

MINING CLAIM MAP

1" = 600'

LODE (X) PLACER ()



AMC461538

1. The above map depicts the SHELL-1054 mining claim, which is located in Section (s) 18 Township 23S, Range 17E, Gila and Salt River Meridian, SANTA CRUZ County, Arizona.
2. The types of corner and end center monuments and location monument used are as follows: 2"X2"X5' WOOD POSTS WITH MARKED ALUMINUM TAGS, IN ROCK CAIRNS. All location monuments (LM) are offset 40 feet from the noted end center monument along the center line of the claim unless otherwise noted. The location monument has been placed outside patented ground.
3. The bearings in degrees between claim corners are: East/West lines run N 89°23' E and North/South lines run N 00°37' W , as depicted on the map or as stated on page 1 of this notice, and are surface distances. All ties to Claim monuments are in grid bearing and distance to reference monument.
4. All claims in this block are contiguous.

PHOENIX, ARIZONA

2020 OCT 27 A 8:48

RECEIVED
BLM AZ STATE OFFICE




When Filed Return To:

SOUTH32 HERMOSA
2210 East Fort Lowell Road
TUCSON, AZ 85719

LOCATION NOTICE FOR LODE MINING CLAIM

NOTICE IS HEREBY GIVEN that the SHELL-1055 lode mining claim has been located

By: ARIZONA MINERALS, INC.
2210 East Fort Lowell Road
TUCSON, AZ 85719



The general course of this claim is EAST TO WEST and it is situated in the Harshaw and Patagonia Mining Districts, SANTA CRUZ County, Arizona. This claim is 583 feet long and 148 feet wide constituting 74 feet on each side of the centerline.

This claim runs from the location monument on the centerline on which this location notice is posted approximately 40 feet in a(n) WESTERLY direction to the WEST end line and 543 feet in a(n) EASTERLY direction to the EAST end line. This claim is marked by six monuments, one at each corner and one at the center of each end line of the claim.

The location monument on which this notice is posted is situated within Section 18, Township 23 SOUTH, Range 17 EAST, from the Gila and Salt River Meridian, and this claim encompasses portions of the following quarter section (s), section (s), Township (s) and Range (s) SE, NE 1/4's OF SECTION 18, T. 23S, R. 17E, from the Gila and Salt River Meridian, Arizona.

The locality of this claim with reference to some natural object or permanent monument and additional information (if any) concerning its locality are as follows: THE NORTHEAST CORNER OF THE CLAIM IS LOCATED S33°40'E, 9,322.5 FEET FROM THE SOUTHWEST CORNER OF SECTION 6, T. 23S, R. 17E, FROM THE GILA AND SALT RIVER MERIDIAN, SANTA CRUZ COUNTY, AZ.

DATED AND POSTED on the ground this 18 day of Aug, 2020.

Arizona Minerals Inc.

WITNESS: [Signature]

BY: [Signature]

Ronald E. Stoll
of JLF2 Consulting, LLC
1213 N. Torino Avenue
Tucson, AZ 85712
AS AGENT FOR South32 Hermosa.

AMC461539

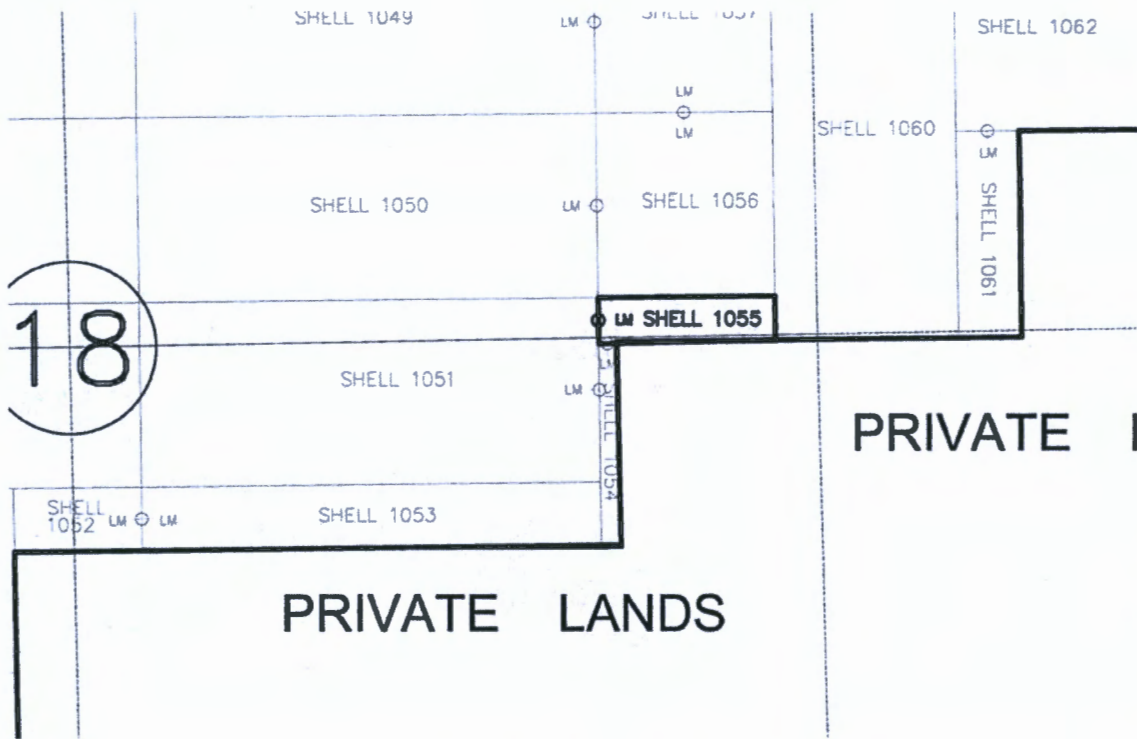
When Filed Return To:

SOUTH32 HERMOSA
2210 East Fort Lowell Road
TUCSON, AZ 85719

MINING CLAIM MAP

1" = 600'

LODE (X) PLACER ()



ANC461539

1. The above map depicts the SHELL-1055 mining claim, which is located in Section (s) 18 Township 23S, Range 17E, Gila and Salt River Meridian, SANTA CRUZ County, Arizona.
2. The types of corner and end center monuments and location monument used are as follows: 2"X2"X5' WOOD POSTS WITH MARKED ALUMINUM TAGS, IN ROCK CAIRNS. All location monuments (LM) are offset 40 feet from the noted end center monument along the center line of the claim unless otherwise noted. The location monument has been placed outside patented ground.
3. The bearings in degrees between claim corners are: East/West lines run N 89°23' E and North/South lines run N 00°37' W , as depicted on the map or as stated on page 1 of this notice, and are surface distances. All ties to Claim monuments are in grid bearing and distance to reference monument.
4. All claims in this block are contiguous.

RECEIVED
 PHOENIX, ARIZONA
 2020 OCT 27 A 8:49
 PHOENIX, ARIZONA

When Filed Return To:


SOUTH32 HERMOSA
2210 East Fort Lowell Road
TUCSON, AZ 85719



LOCATION NOTICE FOR LODE MINING CLAIM

NOTICE IS HEREBY GIVEN that the SHELL-1056 lode mining claim has been located

By: ARIZONA MINERALS, INC.
2210 East Fort Lowell Road
TUCSON, AZ 85719



The general course of this claim is SOUTH TO NORTH and it is situated in the Harshaw and Patagonia Mining Districts, SANTA CRUZ County, Arizona. This claim is 600 feet long and 583 feet wide constituting 291.5 feet on each side of the centerline.

This claim runs from the location monument on the centerline on which this location notice is posted approximately 40 feet in a(n) NORTHERLY direction to the NORTH end line and 560 feet in a(n) SOUTHERLY direction to the SOUTH end line. This claim is marked by six monuments, one at each corner and one at the center of each end line of the claim.

The location monument on which this notice is posted is situated within Section 18, Township 23 SOUTH, Range 17 EAST, from the Gila and Salt River Meridian, and this claim encompasses portions of the following quarter section (s), section (s), Township (s) and Range (s) NE 1/4 OF SECTION 18, T. 23S, R. 17E, from the Gila and Salt River Meridian, Arizona.

The locality of this claim with reference to some natural object or permanent monument and additional information (if any) concerning its locality are as follows: THE NORTHEAST CORNER OF THE CLAIM IS LOCATED S35°47'E, 8,825.6 FEET FROM THE SOUTHWEST CORNER OF SECTION 6, T. 23S, R. 17E, FROM THE GILA AND SALT RIVER MERIDIAN, SANTA CRUZ COUNTY, AZ.

DATED AND POSTED on the ground this 18 day of AUG, 2020.

WITNESS: Mark [Signature]

Arizona Minerals Inc.
BY: RM & Stoll

Ronald E. Stoll
of JLF2 Consulting, LLC
1213 N. Torino Avenue
Tucson, AZ 85712
AS AGENT FOR South32 Hermosa.

AMC461540

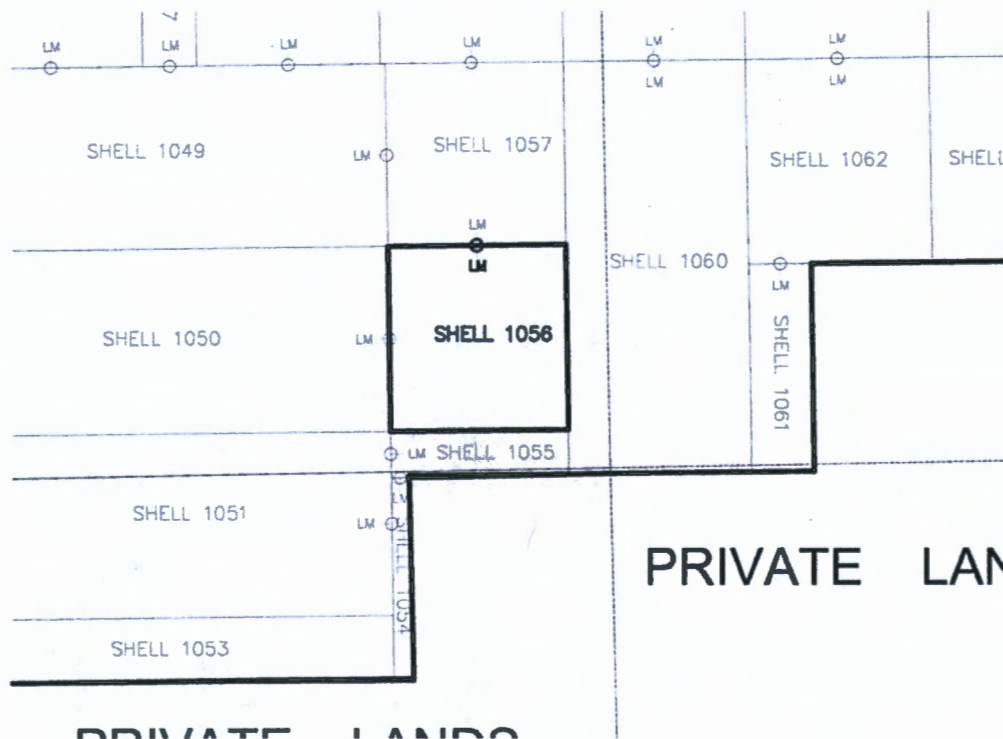
When Filed Return To:

SOUTH32 HERMOSA
 2210 East Fort Lowell Road
 TUCSON, AZ 85719

MINING CLAIM MAP

1" = 600'

LODE (X) PLACER ()



AMC461540

1. The above map depicts the SHELL-1056 mining claim, which is located in Section (s) 18 Township 23S, Range 17E, Gila and Salt River Meridian, SANTA CRUZ County, Arizona.
2. The types of corner and end center monuments and location monument used are as follows: 2"X2"X5' WOOD POSTS WITH MARKED ALUMINUM TAGS, IN ROCK CAIRNS. All location monuments (LM) are offset 40 feet from the noted end center monument along the center line of the claim unless otherwise noted. The location monument has been placed outside patented ground.
3. The bearings in degrees between claim corners are: East/West lines run N 89°23' E and North/South lines run N 00°37' W, as depicted on the map or as stated on page 1 of this notice, and are surface distances. All ties to Claim monuments are in grid bearing and distance to reference monument.
4. All claims in this block are contiguous.

RECEIVED
 DEPT. OF STATE OFFICE
 2020 OCT 27 A 8:49
 PHOENIX, ARIZONA



When Filed Return To:

SOUTH32 HERMOSA
2210 East Fort Lowell Road
TUCSON, AZ 85719

LOCATION NOTICE FOR LODE MINING CLAIM

NOTICE IS HEREBY GIVEN that the SHELL-1057 lode mining claim has been located

By: ARIZONA MINERALS, INC.
2210 East Fort Lowell Road
TUCSON, AZ 85719

RECEIVED
BLM AZ STATE OFFICE
2020 OCT 21 A 8:49
PHOENIX, ARIZONA

BLM
Date
Stamp

The general course of this claim is NORTH TO SOUTH and it is situated in the Harshaw and Patagonia Mining Districts, SANTA CRUZ County, Arizona. This claim is 596 feet long and 583 feet wide constituting 291.5 feet on each side of the centerline.

This claim runs from the location monument on the centerline on which this location notice is posted approximately 40 feet in a(n) SOUTHERLY direction to the SOUTH end line and 556 feet in a(n) NORTHERLY direction to the NORTH end line. This claim is marked by six monuments, one at each corner and one at the center of each end line of the claim.

The location monument on which this notice is posted is situated within Section 18, Township 23 SOUTH, Range 17 EAST, from the Gila and Salt River Meridian, and this claim encompasses portions of the following quarter section (s), section (s), Township (s) and Range (s) NE 1/4 OF SECTION 18, T. 23S, R. 17E, from the Gila and Salt River Meridian, Arizona.

The locality of this claim with reference to some natural object or permanent monument and additional information (if any) concerning its locality are as follows: THE NORTHEAST CORNER OF THE CLAIM IS LOCATED S38°09'E, 8,345.7 FEET FROM THE SOUTHWEST CORNER OF SECTION 6, T. 23S, R. 17E, FROM THE GILA AND SALT RIVER MERIDIAN, SANTA CRUZ COUNTY, AZ.

DATED AND POSTED on the ground this 18 day of AUG, 2020.

Arizona Minerals Inc.

WITNESS:

Mark Holby

BY:

RM & Stoll

Ronald E. Stoll
of JLF2 Consulting, LLC
1213 N. Torino Avenue
Tucson, AZ 85712
AS AGENT FOR South32 Hermosa.

AMC461541

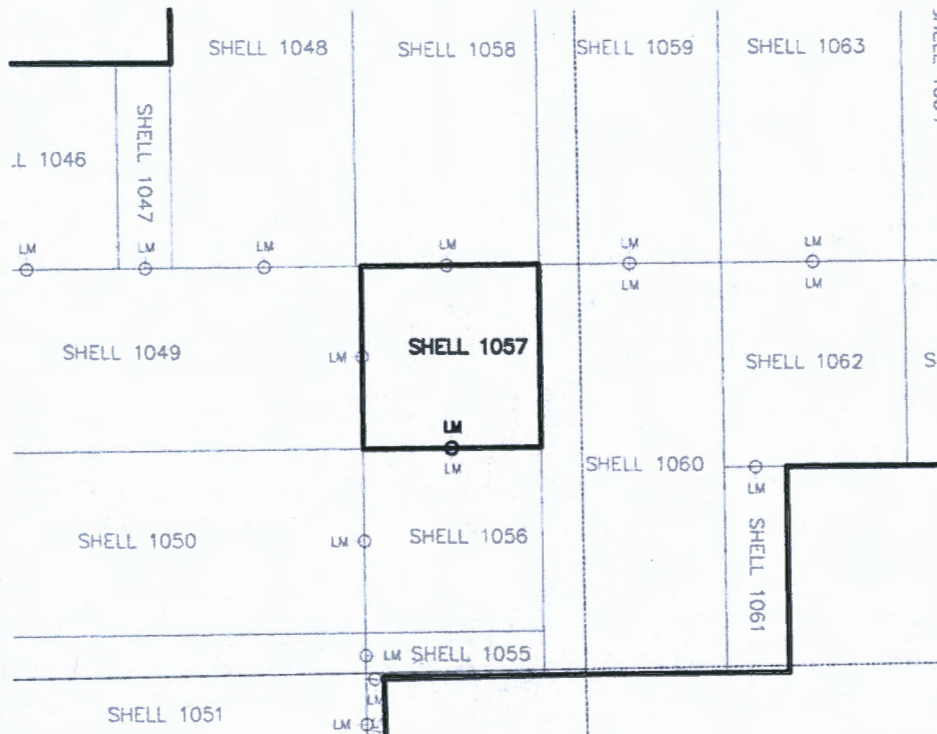
When Filed Return To:

SOUTH32 HERMOSA
 2210 East Fort Lowell Road
 TUCSON, AZ 85719

MINING CLAIM MAP

1" = 600'

LODE (X) PLACER ()



ANC461541

1. The above map depicts the SHELL-1057 mining claim, which is located in Section (s) 18 Township 23S, Range 17E, Gila and Salt River Meridian, SANTA CRUZ County, Arizona.
2. The types of corner and end center monuments and location monument used are as follows: 2"X2"X5' WOOD POSTS WITH MARKED ALUMINUM TAGS, IN ROCK CAIRNS. All location monuments (LM) are offset 40 feet from the noted end center monument along the center line of the claim unless otherwise noted. The location monument has been placed outside patented ground.
3. The bearings in degrees between claim corners are: East/West lines run N 89°23' E and North/South lines run N 00°37' W , as depicted on the map or as stated on page 1 of this notice, and are surface distances. All ties to Claim monuments are in grid bearing and distance to reference monument.
4. All claims in this block are contiguous.

PHOENIX, ARIZONA

2020 OCT 27 A 8:49

RECEIVED
 DEPT. OF STATE OFFICE



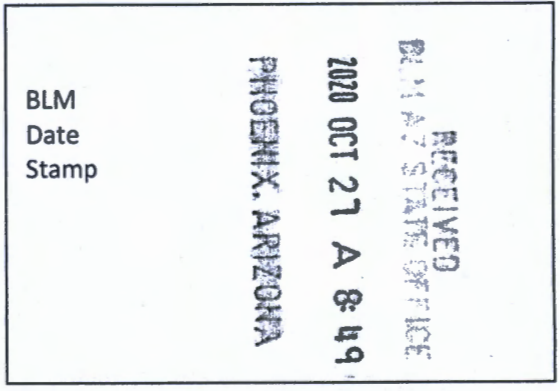
When Filed Return To:

SOUTH32 HERMOSA
2210 East Fort Lowell Road
TUCSON, AZ 85719

LOCATION NOTICE FOR LODE MINING CLAIM

NOTICE IS HEREBY GIVEN that the SHELL-1058 lode mining claim has been located

By: ARIZONA MINERALS, INC.
2210 East Fort Lowell Road
TUCSON, AZ 85719



The general course of this claim is NORTH TO SOUTH and it is situated in the Harshaw and Patagonia Mining Districts, SANTA CRUZ County, Arizona. This claim is 1329 feet long and 600 feet wide constituting 300 feet on each side of the centerline.

This claim runs from the location monument on the centerline on which this location notice is posted approximately 40 feet in a(n) SOUTHERLY direction to the SOUTH end line and 1289 feet in a(n) NORTHERLY direction to the NORTH end line. This claim is marked by six monuments, one at each corner and one at the center of each end line of the claim.

The location monument on which this notice is posted is situated within Section 18, Township 23 SOUTH, Range 17 EAST, from the Gila and Salt River Meridian, and this claim encompasses portions of the following quarter section (s), section (s), Township (s) and Range (s) NE 1/4 OF SECTION 18, SE 1/4 OF SECTION 7, T. 23S, R. 17E, from the Gila and Salt River Meridian, Arizona.

The locality of this claim with reference to some natural object or permanent monument and additional information (if any) concerning its locality are as follows: THE NORTHEAST CORNER OF THE CLAIM IS LOCATED S44°27'E, 7,341.2 FEET FROM THE SOUTHWEST CORNER OF SECTION 6, T. 23S, R. 17E, FROM THE GILA AND SALT RIVER MERIDIAN, SANTA CRUZ COUNTY, AZ.

DATED AND POSTED on the ground this 18 day of AUG, 20 20.

Arizona Minerals Inc.

WITNESS: *Mark Johnson*

BY: *RM & Stoll*

Ronald E. Stoll
of JLF2 Consulting, LLC
1213 N. Torino Avenue
Tucson, AZ 85712
AS AGENT FOR South32 Hermosa.

AMC461542

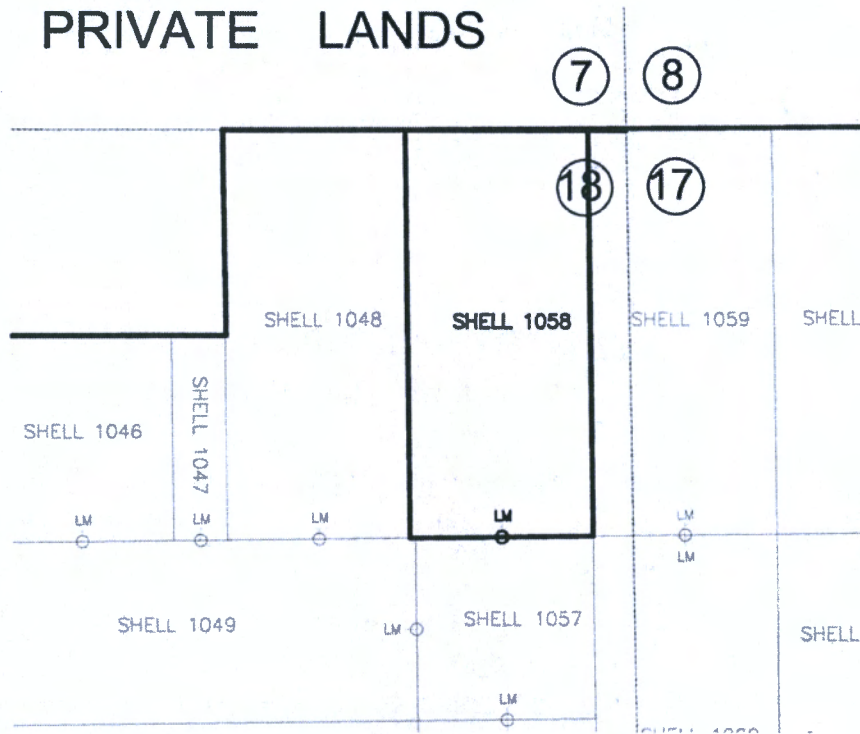
When Filed Return To:

SOUTH32 HERMOSA
 2210 East Fort Lowell Road
 TUCSON, AZ 85719

MINING CLAIM MAP

1" = 600'

LODE (X) PLACER ()



AN0461542

1. The above map depicts the SHELL-1058 mining claim, which is located in Section (s) 7,18 Township 23S, Range 17E, Gila and Salt River Meridian, SANTA CRUZ County, Arizona.
2. The types of corner and end center monuments and location monument used are as follows: 2"X2"X5' WOOD POSTS WITH MARKED ALUMINUM TAGS, IN ROCK CAIRNS. All location monuments (LM) are offset 40 feet from the noted end center monument along the center line of the claim unless otherwise noted. The location monument has been placed outside patented ground.
3. The bearings in degrees between claim corners are: East/West lines run N 89°23' E and North/South lines run N 00°37' W , as depicted on the map or as stated on page 1 of this notice, and are surface distances. All ties to Claim monuments are in grid bearing and distance to reference monument.
4. All claims in this block are contiguous.

RECEIVED
 BLM AZ STATE OFFICE
 2020 OCT 27 A 8:49
 PHOENIX, ARIZONA



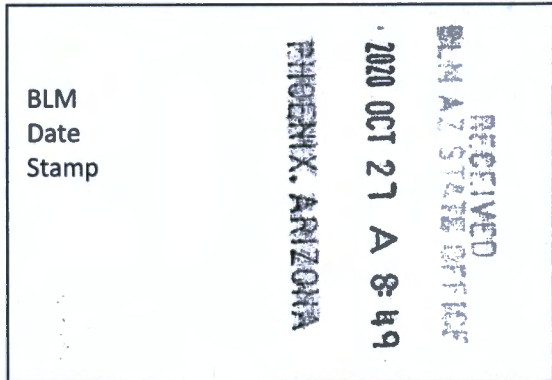
When Filed Return To:

SOUTH32 HERMOSA
2210 East Fort Lowell Road
TUCSON, AZ 85719

LOCATION NOTICE FOR LODE MINING CLAIM

NOTICE IS HEREBY GIVEN that the SHELL-1059 lode mining claim has been located

By: ARIZONA MINERALS, INC.
2210 East Fort Lowell Road
TUCSON, AZ 85719



The general course of this claim is NORTH TO SOUTH and it is situated in the Harshaw and Patagonia Mining Districts, SANTA CRUZ County, Arizona. This claim is 1323 feet long and 600 feet wide constituting 300 feet on each side of the centerline.

This claim runs from the location monument on the centerline on which this location notice is posted approximately 40 feet in a(n) SOUTHERLY direction to the SOUTH end line and 1283 feet in a(n) NORTHERLY direction to the NORTH end line. This claim is marked by six monuments, one at each corner and one at the center of each end line of the claim.

The location monument on which this notice is posted is situated within Section 17, Township 23 SOUTH, Range 17 EAST, from the Gila and Salt River Meridian, and this claim encompasses portions of the following quarter section (s), section (s), Township (s) and Range (s) NE 1/4 OF SECTION 18, NW 1/4 OF SECTION 17, SE 1/4 OF SECTION 7, SW 1/4 OF SECTION 8, T. 23S, R. 17E, from the Gila and Salt River Meridian, Arizona.

The locality of this claim with reference to some natural object or permanent monument and additional information (if any) concerning its locality are as follows: THE NORTHEAST CORNER OF THE CLAIM IS LOCATED S47°38'E, 7,768.8 FEET FROM THE SOUTHWEST CORNER OF SECTION 6, T. 23S, R. 17E, FROM THE GILA AND SALT RIVER MERIDIAN, SANTA CRUZ COUNTY, AZ.

DATED AND POSTED on the ground this 20 day of AUG, 2020.

Arizona Minerals Inc.

WITNESS: Mark [Signature]

BY: RM & Stoll

Ronald E. Stoll
of JLF2 Consulting, LLC
1213 N. Torino Avenue
Tucson, AZ 85712
AS AGENT FOR South32 Hermosa.

AMC461543

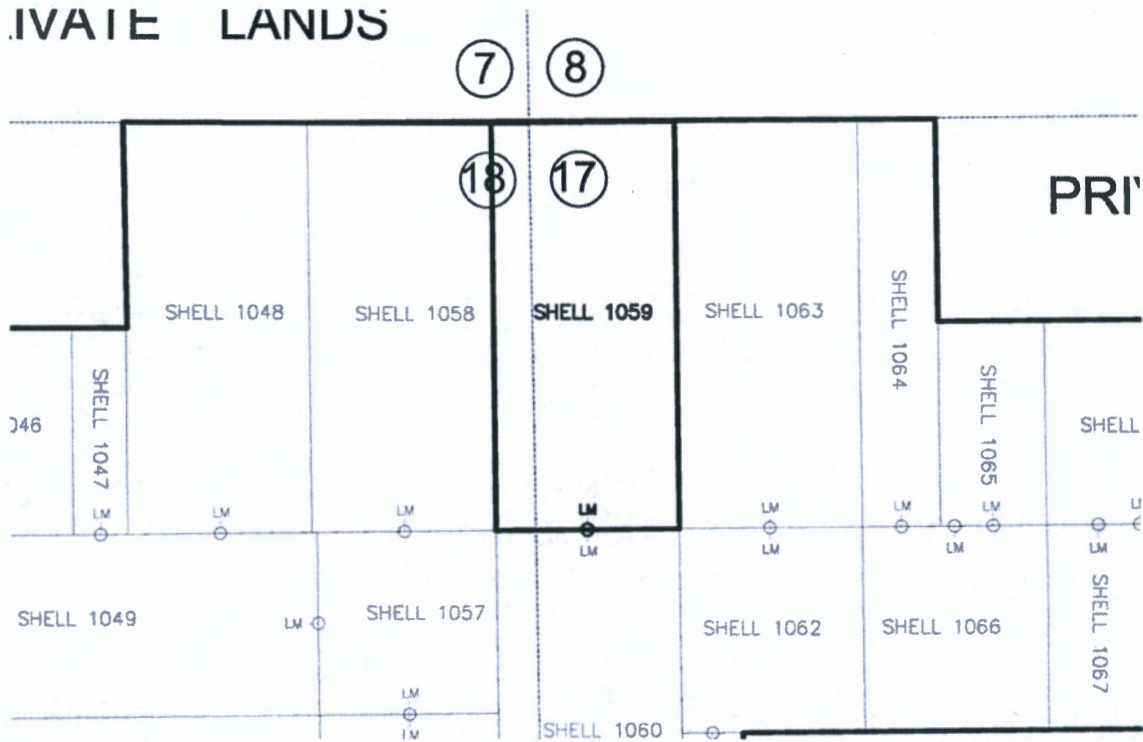
When Filed Return To:

SOUTH32 HERMOSA
 2210 East Fort Lowell Road
 TUCSON, AZ 85719

MINING CLAIM MAP

1" = 600'

LODE (X) PLACER ()



AMC461543

1. The above map depicts the SHELL-1059 mining claim, which is located in Section (s) 7, 8, 17, 18 Township 23S, Range 17E, Gila and Salt River Meridian, SANTA CRUZ County, Arizona.
2. The types of corner and end center monuments and location monument used are as follows: 2"X2"X5' WOOD POSTS WITH MARKED ALUMINUM TAGS, IN ROCK CAIRNS. All location monuments (LM) are offset 40 feet from the noted end center monument along the center line of the claim unless otherwise noted. The location monument has been placed outside patented ground.
3. The bearings in degrees between claim corners are: East/West lines run N 89°23' E and North/South lines run N 00°37' W , as depicted on the map or as stated on page 1 of this notice, and are surface distances. All ties to Claim monuments are in grid bearing and distance to reference monument.
4. All claims in this block are contiguous.

RECEIVED
 MIN AZ STATE OFFICE
 2020 OCT 21 A 8:49
 PHOENIX, ARIZONA



When Filed Return To:

SOUTH32 HERMOSA
2210 East Fort Lowell Road
TUCSON, AZ 85719

LOCATION NOTICE FOR LODE MINING CLAIM

NOTICE IS HEREBY GIVEN that the SHELL-1060 lode mining claim has been located

By: ARIZONA MINERALS, INC.
2210 East Fort Lowell Road
TUCSON, AZ 85719

RECEIVED
BLM AZ STATE OFFICE
2020 OCT 27 A 8:49
PHOENIX, ARIZONA
BLM
Date
Stamp

The general course of this claim is SOUTH TO NORTH and it is situated in the Harshaw and Patagonia Mining Districts, SANTA CRUZ County, Arizona. This claim is 1340 feet long and 600 feet wide constituting 300 feet on each side of the centerline.

This claim runs from the location monument on the centerline on which this location notice is posted approximately 40 feet in a(n) NORTHERLY direction to the NORTH end line and 1300 feet in a(n) SOUTHERLY direction to the SOUTH end line. This claim is marked by six monuments, one at each corner and one at the center of each end line of the claim.

The location monument on which this notice is posted is situated within Section 17, Township 23 SOUTH, Range 17 EAST, from the Gila and Salt River Meridian, and this claim encompasses portions of the following quarter section (s), section (s), Township (s) and Range (s) NE, SE 1/4's OF SECTION 18, NW, SW 1/4's OF SECTION 17, T. 23S, R. 17E, from the Gila and Salt River Meridian, Arizona.

The locality of this claim with reference to some natural object or permanent monument and additional information (if any) concerning its locality are as follows: THE NORTHEAST CORNER OF THE CLAIM IS LOCATED S41°16'E, 8,724.2 FEET FROM THE SOUTHWEST CORNER OF SECTION 6, T. 23S, R. 17E, FROM THE GILA AND SALT RIVER MERIDIAN, SANTA CRUZ COUNTY, AZ.

DATED AND POSTED on the ground this 20 day of AUG, 2020.

Arizona Minerals Inc.

WITNESS: Mick Johnson

BY: RM & Stoll

Ronald E. Stoll
of JLF2 Consulting, LLC
1213 N. Torino Avenue
Tucson, AZ 85712
AS AGENT FOR South32 Hermosa.

AMC461544

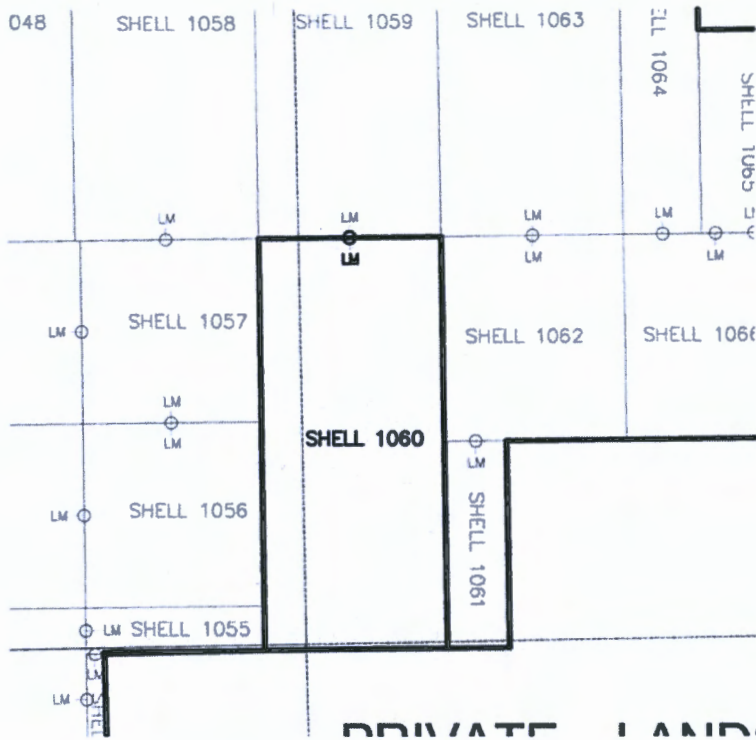
When Filed Return To:

SOUTH32 HERMOSA
2210 East Fort Lowell Road
TUCSON, AZ 85719

MINING CLAIM MAP

1" = 600'

LODE (X) PLACER ()



ANCI 61544

1. The above map depicts the SHELL-1060 mining claim, which is located in Section (s) 17,18 Township 23S, Range 17E, Gila and Salt River Meridian, SANTA CRUZ County, Arizona.
2. The types of corner and end center monuments and location monument used are as follows: 2"X2"X5' WOOD POSTS WITH MARKED ALUMINUM TAGS, IN ROCK CAIRNS. All location monuments (LM) are offset 40 feet from the noted end center monument along the center line of the claim unless otherwise noted. The location monument has been placed outside patented ground.
3. The bearings in degrees between claim corners are: East/West lines run N 89°23' E and North/South lines run N 00°37' W , as depicted on the map or as stated on page 1 of this notice, and are surface distances. All ties to Claim monuments are in grid bearing and distance to reference monument.
4. All claims in this block are contiguous.

PHOENIX, ARIZONA

2020 OCT 21 A 8:49

RECEIVED
BLM AZ STATE OFFICE

When Filed Return To:


SOUTH32 HERMOSA
2210 East Fort Lowell Road
TUCSON, AZ 85719



LOCATION NOTICE FOR LODE MINING CLAIM

NOTICE IS HEREBY GIVEN that the SHELL-1061 lode mining claim has been located

By: ARIZONA MINERALS, INC.
2210 East Fort Lowell Road
TUCSON, AZ 85719



The general course of this claim is SOUTH TO NORTH and it is situated in the Harshaw and Patagonia Mining Districts, SANTA CRUZ County, Arizona. This claim is 668 feet long and 203 feet wide constituting 101.5 feet on each side of the centerline.

This claim runs from the location monument on the centerline on which this location notice is posted approximately 40 feet in a(n) NORTHERLY direction to the NORTH end line and 628 feet in a(n) SOUTHERLY direction to the SOUTH end line. This claim is marked by six monuments, one at each corner and one at the center of each end line of the claim.

The location monument on which this notice is posted is situated within Section 17, Township 23 SOUTH, Range 17 EAST, from the Gila and Salt River Meridian, and this claim encompasses portions of the following quarter section (s), section (s), Township (s) and Range (s) NW, SW 1/4's OF SECTION 17, T. 23S, R. 17E, from the Gila and Salt River Meridian, Arizona.

The locality of this claim with reference to some natural object or permanent monument and additional information (if any) concerning its locality are as follows: THE NORTHEAST CORNER OF THE CLAIM IS LOCATED S39°32'E, 9,370.9 FEET FROM THE SOUTHWEST CORNER OF SECTION 6, T. 23S, R. 17E, FROM THE GILA AND SALT RIVER MERIDIAN, SANTA CRUZ COUNTY, AZ.

DATED AND POSTED on the ground this 20 day of AUG, 2020.

Arizona Minerals Inc.

WITNESS: Mark Johnson

BY: RM & Stoll

Ronald E. Stoll
of JLF2 Consulting, LLC
1213 N. Torino Avenue
Tucson, AZ 85712
AS AGENT FOR South32 Hermosa.

ANC461545

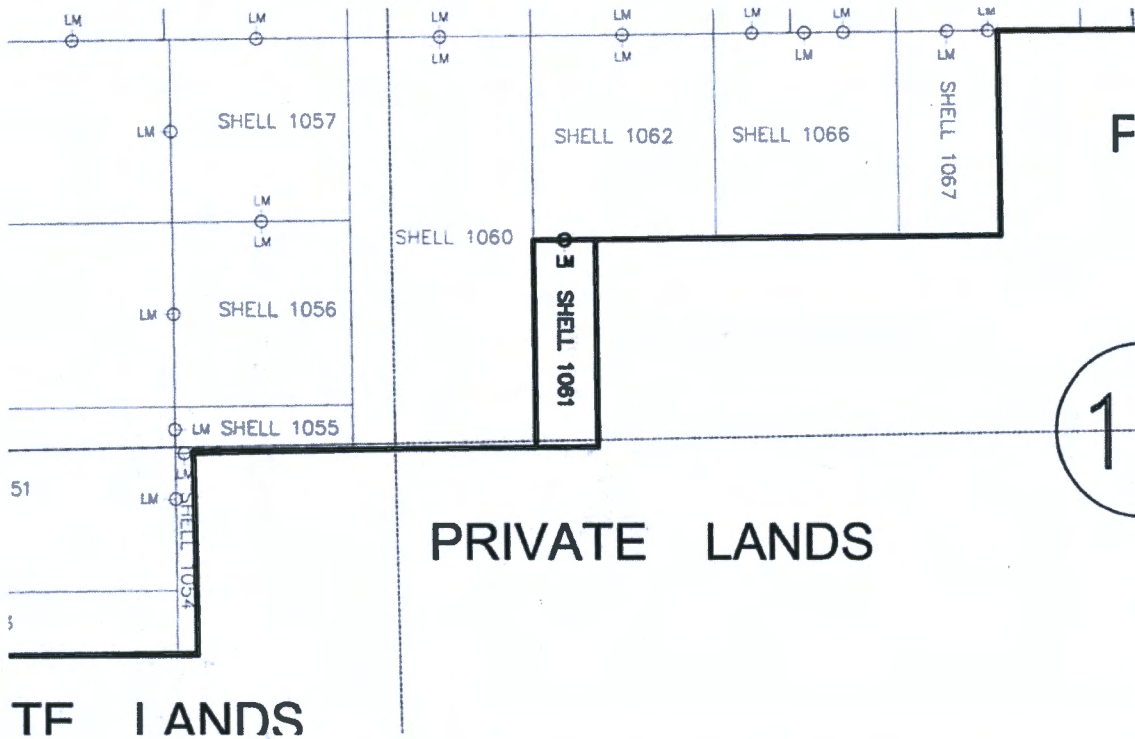
When Filed Return To:

SOUTH32 HERMOSA
 2210 East Fort Lowell Road
 TUCSON, AZ 85719

MINING CLAIM MAP

1" = 600'

LODE (X) PLACER ()



AMC461545

1. The above map depicts the SHELL-1061 mining claim, which is located in Section (s) 17 Township 23S, Range 17E, Gila and Salt River Meridian, SANTA CRUZ County, Arizona.
2. The types of corner and end center monuments and location monument used are as follows: 2"X2"X5' WOOD POSTS WITH MARKED ALUMINUM TAGS, IN ROCK CAIRNS. All location monuments (LM) are offset 40 feet from the noted end center monument along the center line of the claim unless otherwise noted. The location monument has been placed outside patented ground.
3. The bearings in degrees between claim corners are: East/West lines run N 89°23' E and North/South lines run N 00°37' W , as depicted on the map or as stated on page 1 of this notice, and are surface distances. All ties to Claim monuments are in grid bearing and distance to reference monument.
4. All claims in this block are contiguous.

RECEIVED
 PHOENIX, ARIZONA
 2020 OCT 27 A 8:49
 PHOENIX, ARIZONA

When Filed Return To:


SOUTH32 HERMOSA
2210 East Fort Lowell Road
TUCSON, AZ 85719



LOCATION NOTICE FOR LODE MINING CLAIM

NOTICE IS HEREBY GIVEN that the SHELL-1062 lode mining claim has been located

By: ARIZONA MINERALS, INC.
2210 East Fort Lowell Road
TUCSON, AZ 85719



The general course of this claim is SOUTH TO NORTH and it is situated in the Harshaw and Patagonia Mining Districts, SANTA CRUZ County, Arizona. This claim is 673 feet long and 600 feet wide constituting 300 feet on each side of the centerline.

This claim runs from the location monument on the centerline on which this location notice is posted approximately 40 feet in a(n) NORTHERLY direction to the NORTH end line and 633 feet in a(n) SOUTHERLY direction to the SOUTH end line. This claim is marked by six monuments, one at each corner and one at the center of each end line of the claim.

The location monument on which this notice is posted is situated within Section 17, Township 23 SOUTH, Range 17 EAST, from the Gila and Salt River Meridian, and this claim encompasses portions of the following quarter section (s), section (s), Township (s) and Range (s) NW 1/4 OF SECTION 17, T. 23S, R. 17E, from the Gila and Salt River Meridian, Arizona.

The locality of this claim with reference to some natural object or permanent monument and additional information (if any) concerning its locality are as follows: THE NORTHEAST CORNER OF THE CLAIM IS LOCATED S44°08'E, 9,126.4 FEET FROM THE SOUTHWEST CORNER OF SECTION 6, T. 23S, R. 17E, FROM THE GILA AND SALT RIVER MERIDIAN, SANTA CRUZ COUNTY, AZ.

DATED AND POSTED on the ground this 20 day of Aug, 2020.

Arizona Minerals Inc.

WITNESS: Mark Fabry

BY: RM & Stoll

Ronald E. Stoll
of JLF2 Consulting, LLC
1213 N. Torino Avenue
Tucson, AZ 85712
AS AGENT FOR South32 Hermosa.

ANCU461546

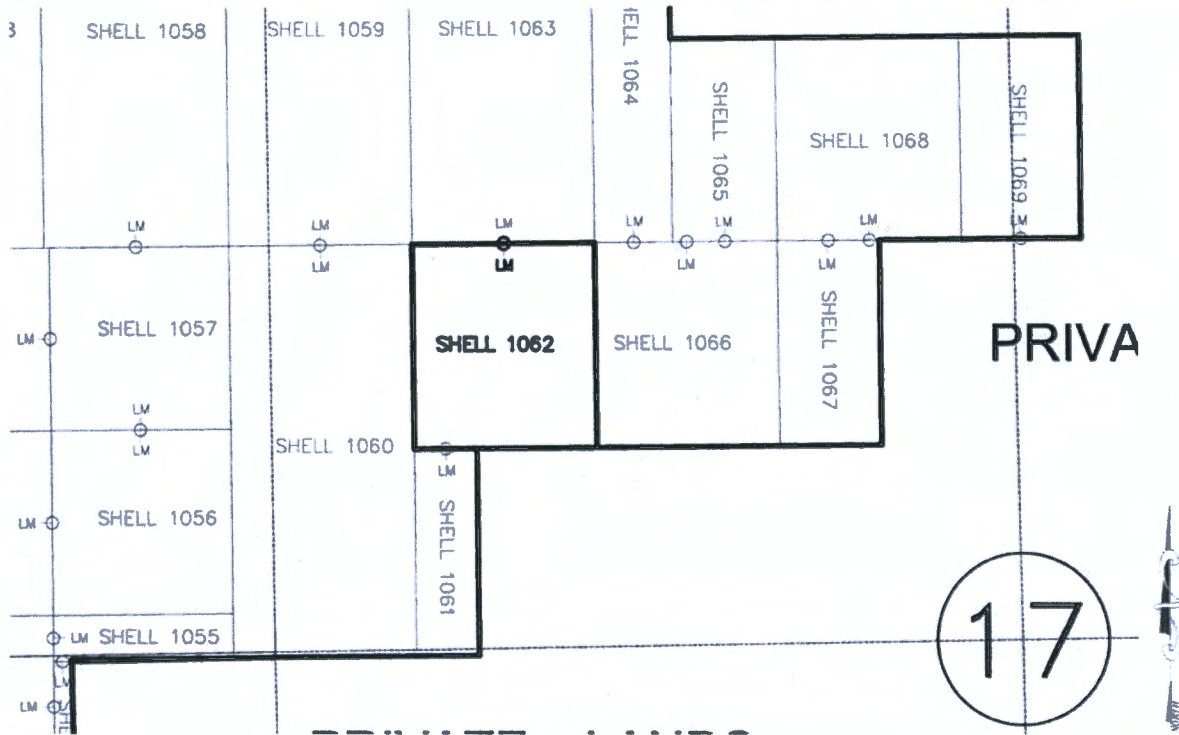
When Filed Return To:

SOUTH32 HERMOSA
 2210 East Fort Lowell Road
 TUCSON, AZ 85719

MINING CLAIM MAP

1" = 600'

LODE (X) PLACER ()



AMC461546

1. The above map depicts the SHELL-1062 mining claim, which is located in Section (s) 17 Township 23S, Range 17E, Gila and Salt River Meridian, SANTA CRUZ County, Arizona.
2. The types of corner and end center monuments and location monument used are as follows: 2"X2"X5' WOOD POSTS WITH MARKED ALUMINUM TAGS, IN ROCK CAIRNS. All location monuments (LM) are offset 40 feet from the noted end center monument along the center line of the claim unless otherwise noted. The location monument has been placed outside patented ground.
3. The bearings in degrees between claim corners are: East/West lines run N 89°23' E and North/South lines run N 00°37' W , as depicted on the map or as stated on page 1 of this notice, and are surface distances. All ties to Claim monuments are in grid bearing and distance to reference monument.
4. All claims in this block are contiguous.

PHOENIX, ARIZONA

2020 OCT 27 A 8:49

RECEIVED
 BLM AZ STATE OFFICE

When Filed Return To:


SOUTH32 HERMOSA
2210 East Fort Lowell Road
TUCSON, AZ 85719



LOCATION NOTICE FOR LODE MINING CLAIM

NOTICE IS HEREBY GIVEN that the SHELL-1063 lode mining claim has been located

By: ARIZONA MINERALS, INC.
2210 East Fort Lowell Road
TUCSON, AZ 85719



The general course of this claim is NORTH TO SOUTH and it is situated in the Harshaw and Patagonia Mining Districts, SANTA CRUZ County, Arizona. This claim is 1323 feet long and 600 feet wide constituting 300 feet on each side of the centerline.

This claim runs from the location monument on the centerline on which this location notice is posted approximately 40 feet in a(n) SOUTHERLY direction to the SOUTH end line and 1283 feet in a(n) NORTHERLY direction to the NORTH end line. This claim is marked by six monuments, one at each corner and one at the center of each end line of the claim.

The location monument on which this notice is posted is situated within Section 17, Township 23 SOUTH, Range 17 EAST, from the Gila and Salt River Meridian, and this claim encompasses portions of the following quarter section (s), section (s), Township (s) and Range (s) NW 1/4 OF SECTION 17, SW 1/4 OF SECTION 8, T. 23S, R. 17E, from the Gila and Salt River Meridian, Arizona.

The locality of this claim with reference to some natural object or permanent monument and additional information (if any) concerning its locality are as follows: THE NORTHEAST CORNER OF THE CLAIM IS LOCATED S50°30'E, 8,218.0 FEET FROM THE SOUTHWEST CORNER OF SECTION 6, T. 23S, R. 17E, FROM THE GILA AND SALT RIVER MERIDIAN, SANTA CRUZ COUNTY, AZ.

DATED AND POSTED on the ground this 20 day of Aug, 2020.

Arizona Minerals Inc.

WITNESS: *Mark Salamy*

BY: *RM & Stoll*

Ronald E. Stoll
of JLF2 Consulting, LLC
1213 N. Torino Avenue
Tucson, AZ 85712
AS AGENT FOR South32 Hermosa.

AMC461547

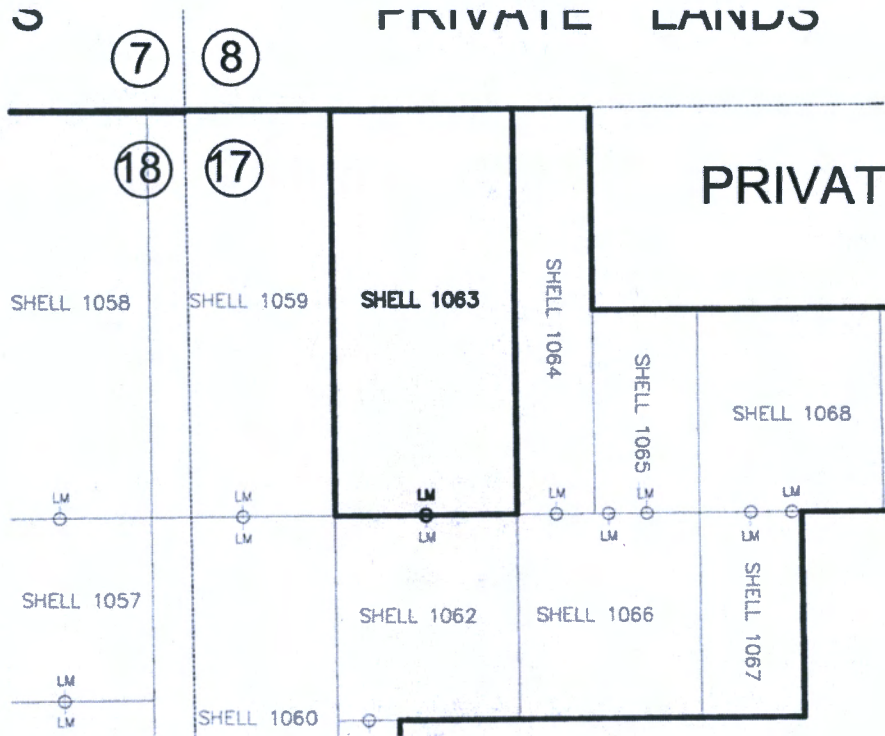
When Filed Return To:

SOUTH32 HERMOSA
 2210 East Fort Lowell Road
 TUCSON, AZ 85719

MINING CLAIM MAP

1" = 600'

LODE (X) PLACER ()



ANC461547

1. The above map depicts the SHELL-1063 mining claim, which is located in Section (s) 8, 17, Township 23S, Range 17E, Gila and Salt River Meridian, SANTA CRUZ County, Arizona.
2. The types of corner and end center monuments and location monument used are as follows: 2"X2"X5' WOOD POSTS WITH MARKED ALUMINUM TAGS, IN ROCK CAIRNS. All location monuments (LM) are offset 40 feet from the noted end center monument along the center line of the claim unless otherwise noted. The location monument has been placed outside patented ground.
3. The bearings in degrees between claim corners are: East/West lines run N 89°23' E and North/South lines run N 00°37' W, as depicted on the map or as stated on page 1 of this notice, and are surface distances. All ties to Claim monuments are in grid bearing and distance to reference monument.
4. All claims in this block are contiguous.

PHOENIX, ARIZONA

2020 OCT 27 A 8:30

RECEIVED
 DIV AZ STATE OFFICE

When Filed Return To:

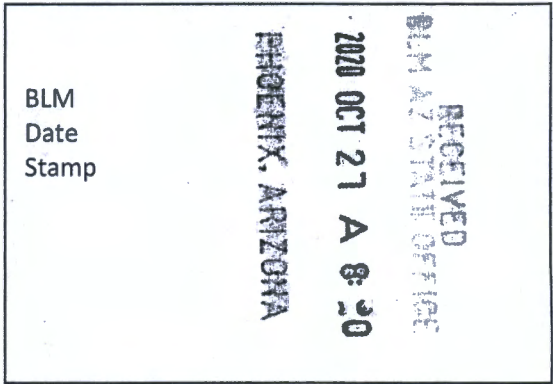


SOUTH32 HERMOSA
2210 East Fort Lowell Road
TUCSON, AZ 85719

LOCATION NOTICE FOR LODE MINING CLAIM

NOTICE IS HEREBY GIVEN that the SHELL-1064 lode mining claim has been located

By: ARIZONA MINERALS, INC.
2210 East Fort Lowell Road
TUCSON, AZ 85719



The general course of this claim is NORTH TO SOUTH and it is situated in the Harshaw and Patagonia Mining Districts, SANTA CRUZ County, Arizona. This claim is 1323 feet long and 254 feet wide constituting 127 feet on each side of the centerline.

This claim runs from the location monument on the centerline on which this location notice is posted approximately 40 feet in a(n) SOUTHERLY direction to the SOUTH end line and 1283 feet in a(n) NORTHERLY direction to the NORTH end line. This claim is marked by six monuments, one at each corner and one at the center of each end line of the claim.

The location monument on which this notice is posted is situated within Section 17, Township 23 SOUTH, Range 17 EAST, from the Gila and Salt River Meridian, and this claim encompasses portions of the following quarter section (s), section (s), Township (s) and Range (s) NW 1/4 OF SECTION 17, SW 1/4 OF SECTION 8, T. 23S, R. 17E, from the Gila and Salt River Meridian, Arizona.

The locality of this claim with reference to some natural object or permanent monument and additional information (if any) concerning its locality are as follows: THE NORTHEAST CORNER OF THE CLAIM IS LOCATED S51°37'E, 8,414.1 FEET FROM THE SOUTHWEST CORNER OF SECTION 6, T. 23S, R. 17E, FROM THE GILA AND SALT RIVER MERIDIAN, SANTA CRUZ COUNTY, AZ.

DATED AND POSTED on the ground this 20 day of Aug, 20 20.

Arizona Minerals Inc.

WITNESS: Mark Chubbey

BY: RM & Stoll

Ronald E. Stoll
of JLF2 Consulting, LLC
1213 N. Torino Avenue
Tucson, AZ 85712
AS AGENT FOR South32 Hermosa.

AMC461548

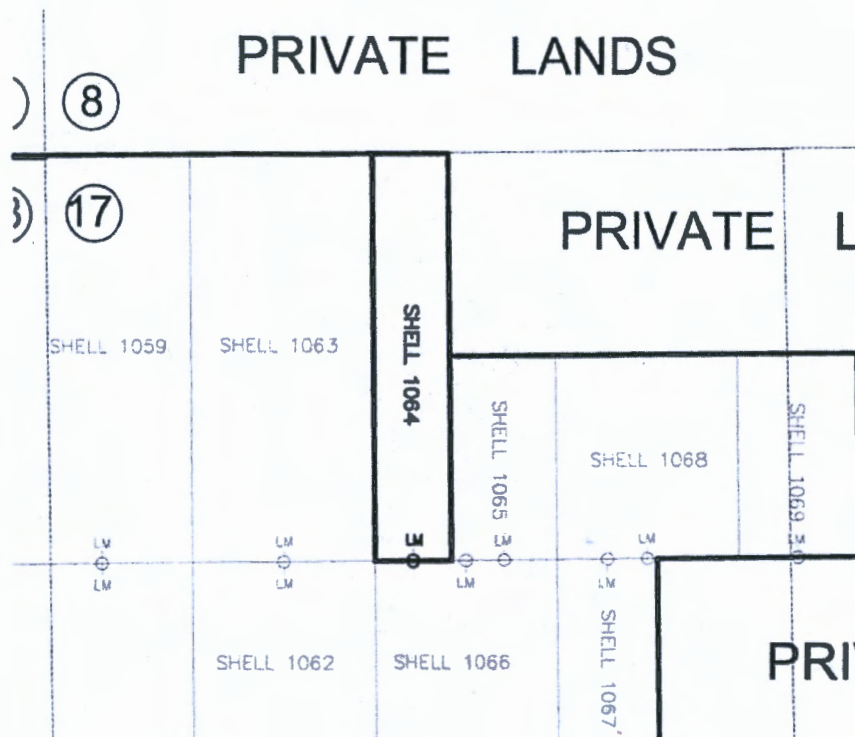
When Filed Return To:

SOUTH32 HERMOSA
 2210 East Fort Lowell Road
 TUCSON, AZ 85719

MINING CLAIM MAP

1" = 600'

LODE (X) PLACER ()



AMC461548

1. The above map depicts the SHELL-1064 mining claim, which is located in Section (s) 8, 17, Township 23S, Range 17E, Gila and Salt River Meridian, SANTA CRUZ County, Arizona.
2. The types of corner and end center monuments and location monument used are as follows: 2"X2"X5' WOOD POSTS WITH MARKED ALUMINUM TAGS, IN ROCK CAIRNS. All location monuments (LM) are offset 40 feet from the noted end center monument along the center line of the claim unless otherwise noted. The location monument has been placed outside patented ground.
3. The bearings in degrees between claim corners are: East/West lines run N 89°23' E and North/South lines run N 00°37' W, as depicted on the map or as stated on page 1 of this notice, and are surface distances. All ties to Claim monuments are in grid bearing and distance to reference monument.
4. All claims in this block are contiguous.

RECEIVED
 BLM AZ STATE OFFICE
 2020 OCT 27 A 8:30
 PHOENIX, ARIZONA

When Filed Return To:

SOUTH32 HERMOSA
2210 East Fort Lowell Road
TUCSON, AZ 85719



LOCATION NOTICE FOR LODE MINING CLAIM

NOTICE IS HEREBY GIVEN that the SHELL-1065 lode mining claim has been located

By: ARIZONA MINERALS, INC.
2210 East Fort Lowell Road
TUCSON, AZ 85719

RECEIVED
BLM AZ STATE OFFICE
2020 OCT 21 A 8:50
PHOENIX, ARIZONA

BLM
Date
Stamp

The general course of this claim is NORTH TO SOUTH and it is situated in the Harshaw and Patagonia Mining Districts, SANTA CRUZ County, Arizona. This claim is 662 feet long and 346 feet wide constituting 173 feet on each side of the centerline.

This claim runs from the location monument on the centerline on which this location notice is posted approximately 40 feet in a(n) SOUTHERLY direction to the SOUTH end line and 622 feet in a(n) NORTHERLY direction to the NORTH end line. This claim is marked by six monuments, one at each corner and one at the center of each end line of the claim.

The location monument on which this notice is posted is situated within Section 17, Township 23 SOUTH, Range 17 EAST, from the Gila and Salt River Meridian, and this claim encompasses portions of the following quarter section (s), section (s), Township (s) and Range (s) NW 1/4 OF SECTION 17, T. 23S, R. 17E, from the Gila and Salt River Meridian, Arizona.

The locality of this claim with reference to some natural object or permanent monument and additional information (if any) concerning its locality are as follows: THE NORTHEAST CORNER OF THE CLAIM IS LOCATED S49°45'E, 9,103.3 FEET FROM THE SOUTHWEST CORNER OF SECTION 6, T. 23S, R. 17E, FROM THE GILA AND SALT RIVER MERIDIAN, SANTA CRUZ COUNTY, AZ.

DATED AND POSTED on the ground this 20 day of AUG, 2020.

Arizona Minerals Inc.

WITNESS:

BY:

Ronald E. Stoll
of JLF2 Consulting, LLC
1213 N. Torino Avenue
Tucson, AZ 85712
AS AGENT FOR South32 Hermosa.

AMC461549

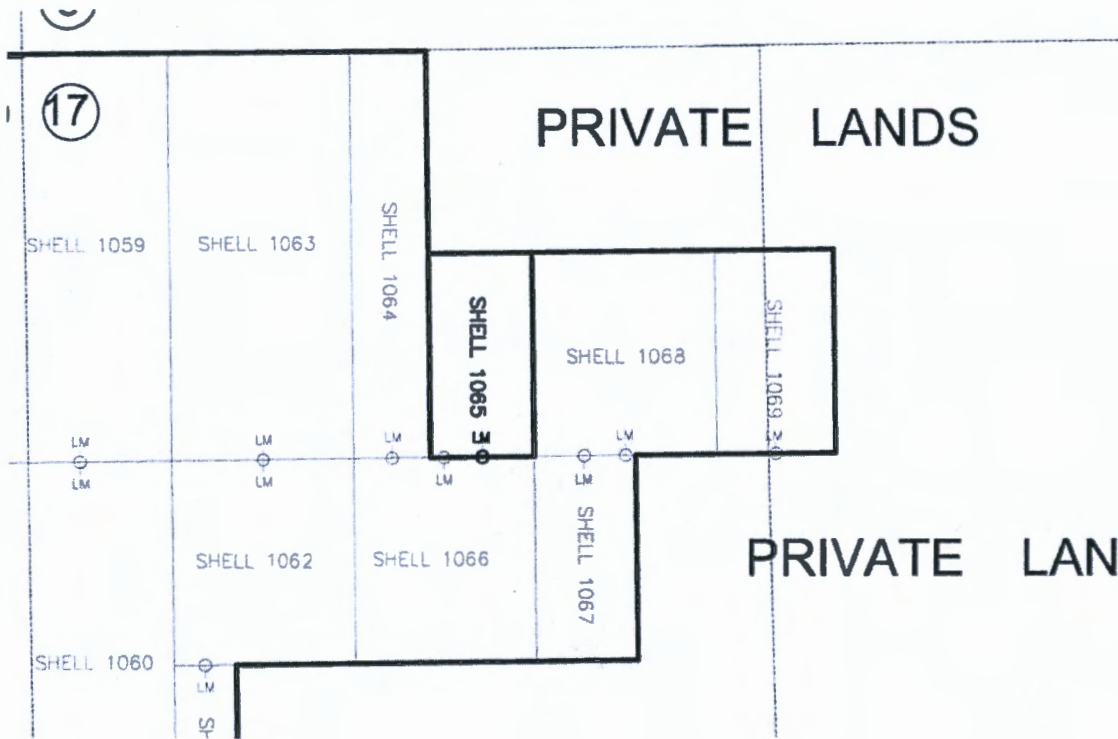
When Filed Return To:

SOUTH32 HERMOSA
 2210 East Fort Lowell Road
 TUCSON, AZ 85719

MINING CLAIM MAP

1" = 600'

LODE (X) PLACER ()



1. The above map depicts the SHELL-1065 mining claim, which is located in Section (s) 17, Township 23S, Range 17E, Gila and Salt River Meridian, SANTA CRUZ County, Arizona.
2. The types of corner and end center monuments and location monument used are as follows: 2"X2"X5' WOOD POSTS WITH MARKED ALUMINUM TAGS, IN ROCK CAIRNS. All location monuments (LM) are offset 40 feet from the noted end center monument along the center line of the claim unless otherwise noted. The location monument has been placed outside patented ground.
3. The bearings in degrees between claim corners are: East/West lines run N 89°23' E and North/South lines run N 00°37' W, as depicted on the map or as stated on page 1 of this notice, and are surface distances. All ties to Claim monuments are in grid bearing and distance to reference monument.
4. All claims in this block are contiguous.

RECEIVED
 PLM AZ STATE OFFICE
 2020 OCT 21 A 8:50
 PHOENIX, ARIZONA

When Filed Return To:

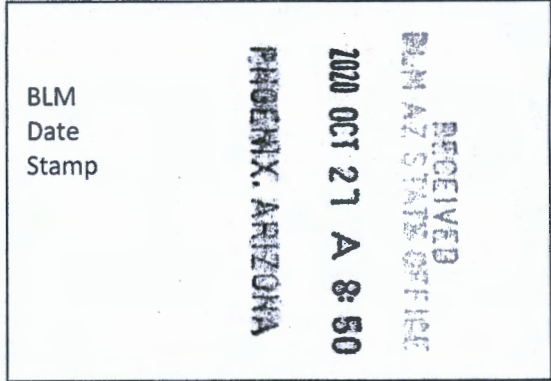
SOUTH32 HERMOSA
2210 East Fort Lowell Road
TUCSON, AZ 85719



LOCATION NOTICE FOR LODE MINING CLAIM

NOTICE IS HEREBY GIVEN that the SHELL-1066 lode mining claim has been located

By: ARIZONA MINERALS, INC.
2210 East Fort Lowell Road
TUCSON, AZ 85719



The general course of this claim is SOUTH TO NORTH and it is situated in the Harshaw and Patagonia Mining Districts, SANTA CRUZ County, Arizona. This claim is 673 feet long and 600 feet wide constituting 300 feet on each side of the centerline.

This claim runs from the location monument on the centerline on which this location notice is posted approximately 40 feet in a(n) NORTHERLY direction to the NORTH end line and 633 feet in a(n) SOUTHERLY direction to the SOUTH end line. This claim is marked by six monuments, one at each corner and one at the center of each end line of the claim.

The location monument on which this notice is posted is situated within Section 17, Township 23 SOUTH, Range 17 EAST, from the Gila and Salt River Meridian, and this claim encompasses portions of the following quarter section (s), section (s), Township (s) and Range (s) NW 1/4 OF SECTION 17, T. 23S, R. 17E, from the Gila and Salt River Meridian, Arizona.

The locality of this claim with reference to some natural object or permanent monument and additional information (if any) concerning its locality are as follows: THE NORTHEAST CORNER OF THE CLAIM IS LOCATED S46°45'E, 9,549.5 FEET FROM THE SOUTHWEST CORNER OF SECTION 6, T. 23S, R. 17E, FROM THE GILA AND SALT RIVER MERIDIAN, SANTA CRUZ COUNTY, AZ.

DATED AND POSTED on the ground this 20 day of AUG, 2020.

Arizona Minerals Inc.

WITNESS: Mark Sainz

BY: RM & Stoll

Ronald E. Stoll
of JLF2 Consulting, LLC
1213 N. Torino Avenue
Tucson, AZ 85712
AS AGENT FOR South32 Hermosa.

AMC461550

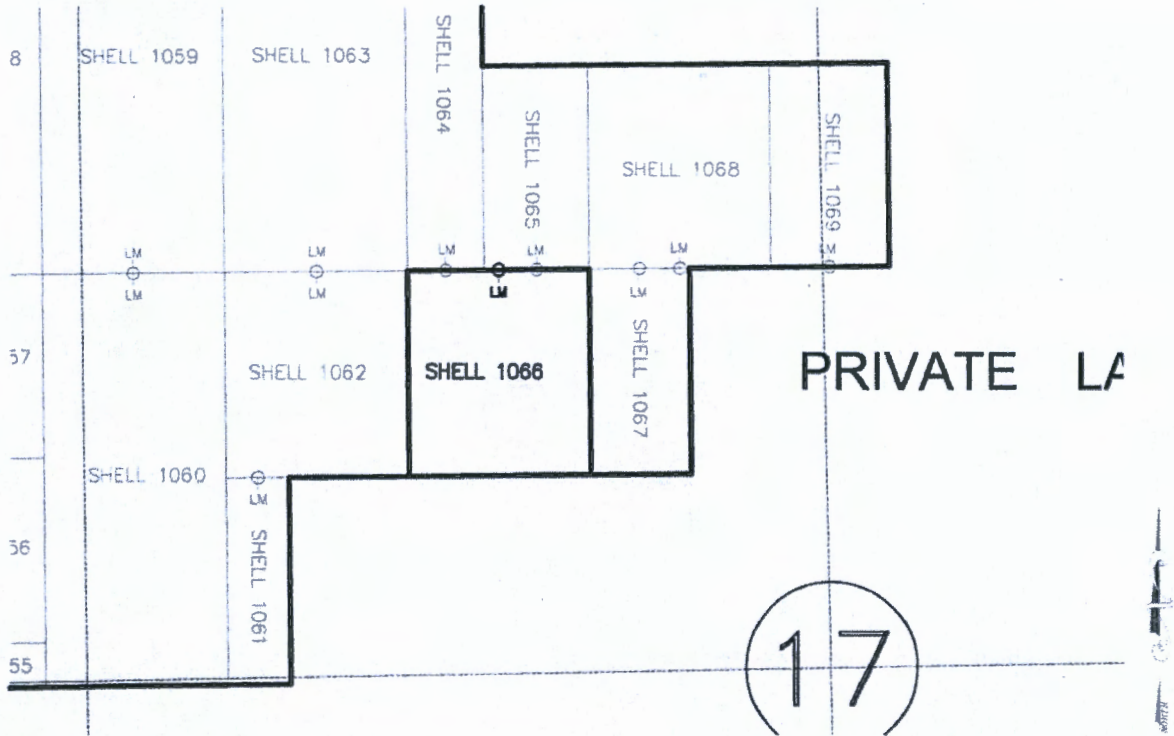
When Filed Return To:

SOUTH32 HERMOSA
 2210 East Fort Lowell Road
 TUCSON, AZ 85719

MINING CLAIM MAP

1" = 600'

LODE (X) PLACER ()



AMC461550

1. The above map depicts the SHELL-1066 mining claim, which is located in Section (s) 17, Township 23S, Range 17E, Gila and Salt River Meridian, SANTA CRUZ County, Arizona.
2. The types of corner and end center monuments and location monument used are as follows: 2"X2"X5' WOOD POSTS WITH MARKED ALUMINUM TAGS, IN ROCK CAIRNS. All location monuments (LM) are offset 40 feet from the noted end center monument along the center line of the claim unless otherwise noted. The location monument has been placed outside patented ground.
3. The bearings in degrees between claim corners are: East/West lines run N 89°23' E and North/South lines run N 00°37' W , as depicted on the map or as stated on page 1 of this notice, and are surface distances. All ties to Claim monuments are in grid bearing and distance to reference monument.
4. All claims in this block are contiguous.

RECEIVED
 PLM AZ STATE OFFICE
 2020 OCT 27 A 8:50
 PHOENIX, ARIZONA




When Filed Return To:

SOUTH32 HERMOSA
2210 East Fort Lowell Road
TUCSON, AZ 85719

LOCATION NOTICE FOR LODE MINING CLAIM

NOTICE IS HEREBY GIVEN that the SHELL-1067 lode mining claim has been located

By: ARIZONA MINERALS, INC.
2210 East Fort Lowell Road
TUCSON, AZ 85719



The general course of this claim is SOUTH TO NORTH and it is situated in the Harshaw and Patagonia Mining Districts, SANTA CRUZ County, Arizona. This claim is 669 feet long and 328 feet wide constituting 164 feet on each side of the centerline.

This claim runs from the location monument on the centerline on which this location notice is posted approximately 40 feet in a(n) NORTHERLY direction to the NORTH end line and 629 feet in a(n) SOUTHERLY direction to the SOUTH end line. This claim is marked by six monuments, one at each corner and one at the center of each end line of the claim.

The location monument on which this notice is posted is situated within Section 17, Township 23 SOUTH, Range 17 EAST, from the Gila and Salt River Meridian, and this claim encompasses portions of the following quarter section (s), section (s), Township (s) and Range (s) NW 1/4 OF SECTION 17, T. 23S, R. 17E, from the Gila and Salt River Meridian, Arizona.

The locality of this claim with reference to some natural object or permanent monument and additional information (if any) concerning its locality are as follows: THE NORTHEAST CORNER OF THE CLAIM IS LOCATED S48°03'E, 9,791.5 FEET FROM THE SOUTHWEST CORNER OF SECTION 6, T. 23S, R. 17E, FROM THE GILA AND SALT RIVER MERIDIAN, SANTA CRUZ COUNTY, AZ.

DATED AND POSTED on the ground this 20 day of AUG, 2020.

Arizona Minerals Inc.

WITNESS: Mark Anthony

BY: RM & Stoll

Ronald E. Stoll
of JLF2 Consulting, LLC
1213 N. Torino Avenue
Tucson, AZ 85712
AS AGENT FOR South32 Hermosa.

AMC461551

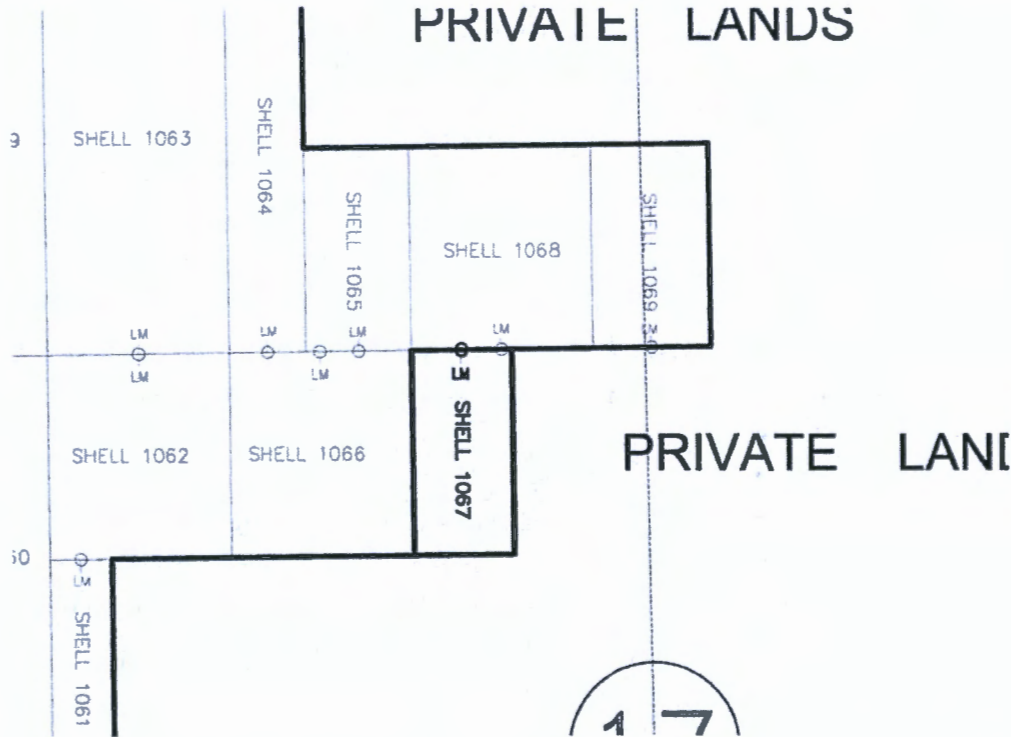
When Filed Return To:

SOUTH32 HERMOSA
2210 East Fort Lowell Road
TUCSON, AZ 85719

MINING CLAIM MAP

1" = 600'

LODE (X) PLACER ()



ANC461551

1. The above map depicts the SHELL-1067 mining claim, which is located in Section (s) 17, Township 23S, Range 17E, Gila and Salt River Meridian, SANTA CRUZ County, Arizona.
2. The types of corner and end center monuments and location monument used are as follows: 2"X2"X5' WOOD POSTS WITH MARKED ALUMINUM TAGS, IN ROCK CAIRNS. All location monuments (LM) are offset 40 feet from the noted end center monument along the center line of the claim unless otherwise noted. The location monument has been placed outside patented ground.
3. The bearings in degrees between claim corners are: East/West lines run N 89°23' E and North/South lines run N 00°37' W , as depicted on the map or as stated on page 1 of this notice, and are surface distances. All ties to Claim monuments are in grid bearing and distance to reference monument.
4. All claims in this block are contiguous.

PHOENIX, ARIZONA

2020 OCT 27 A 8:50

RECEIVED
BLM AZ STATE OFFICE



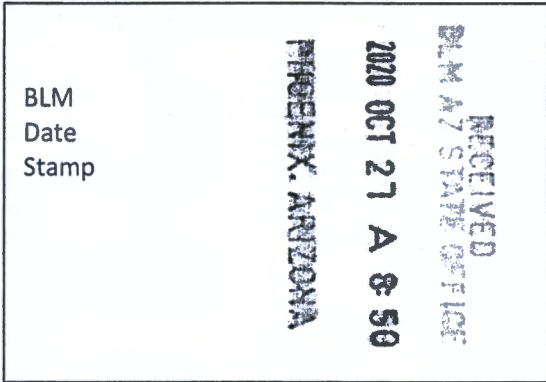
When Filed Return To:

SOUTH32 HERMOSA
2210 East Fort Lowell Road
TUCSON, AZ 85719

LOCATION NOTICE FOR LODE MINING CLAIM

NOTICE IS HEREBY GIVEN that the SHELL-1068 lode mining claim has been located

By: ARIZONA MINERALS, INC.
2210 East Fort Lowell Road
TUCSON, AZ 85719



The general course of this claim is NORTH TO SOUTH and it is situated in the Harshaw and Patagonia Mining Districts, SANTA CRUZ County, Arizona. This claim is 665 feet long and 600 feet wide constituting 300 feet on each side of the centerline.

This claim runs from the location monument on the centerline on which this location notice is posted approximately 40 feet in a(n) SOUTHERLY direction to the SOUTH end line and 625 feet in a(n) NORTHERLY direction to the NORTH end line. This claim is marked by six monuments, one at each corner and one at the center of each end line of the claim.

The location monument on which this notice is posted is situated within Section 17, Township 23 SOUTH, Range 17 EAST, from the Gila and Salt River Meridian, and this claim encompasses portions of the following quarter section (s), section (s), Township (s) and Range (s) NW 1/4 OF SECTION 17, T. 23S, R. 17E, from the Gila and Salt River Meridian, Arizona.

The locality of this claim with reference to some natural object or permanent monument and additional information (if any) concerning its locality are as follows: THE NORTHEAST CORNER OF THE CLAIM IS LOCATED S52°06'E, 9,565.5 FEET FROM THE SOUTHWEST CORNER OF SECTION 6, T. 23S, R. 17E, FROM THE GILA AND SALT RIVER MERIDIAN, SANTA CRUZ COUNTY, AZ.

DATED AND POSTED on the ground this 20 day of AUG, 20 20.

Arizona Minerals Inc.

WITNESS: Mark Johnson

BY: RM & Stoll

Ronald E. Stoll
of JLF2 Consulting, LLC
1213 N. Torino Avenue
Tucson, AZ 85712
AS AGENT FOR South32 Hermosa.

AMC461552

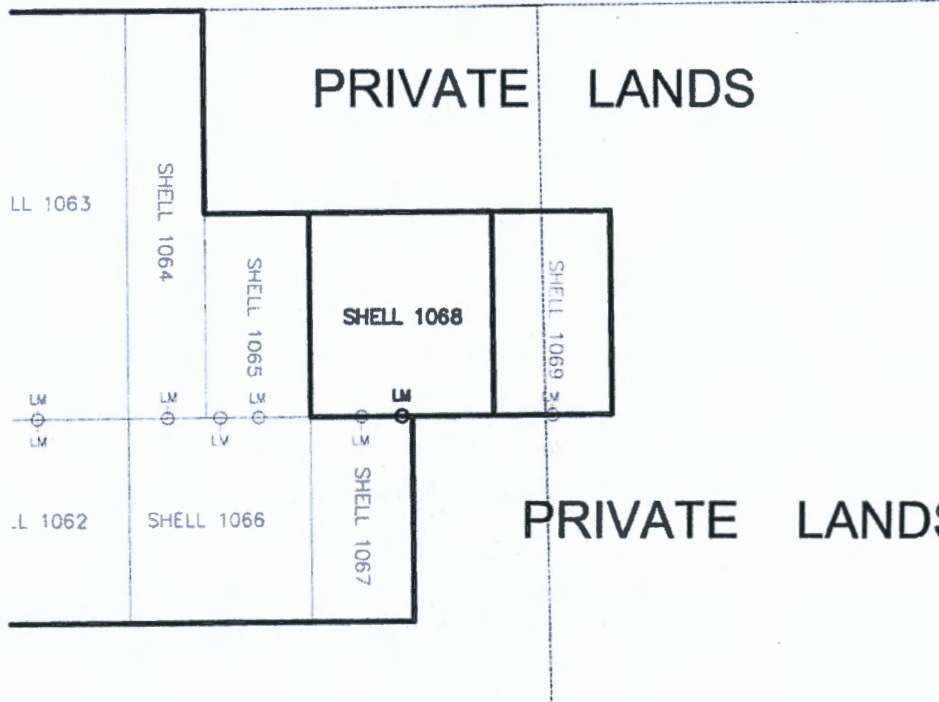
When Filed Return To:

SOUTH32 HERMOSA
 2210 East Fort Lowell Road
 TUCSON, AZ 85719

MINING CLAIM MAP

1" = 600'

LODE (X) PLACER ()



AMC461552

1. The above map depicts the SHELL-1068 mining claim, which is located in Section (s) 17, Township 23S, Range 17E, Gila and Salt River Meridian, SANTA CRUZ County, Arizona.
2. The types of corner and end center monuments and location monument used are as follows: 2"X2"X5' WOOD POSTS WITH MARKED ALUMINUM TAGS, IN ROCK CAIRNS. All location monuments (LM) are offset 40 feet from the noted end center monument along the center line of the claim unless otherwise noted. The location monument has been placed outside patented ground.
3. The bearings in degrees between claim corners are: East/West lines run N 89°23' E and North/South lines run N 00°37' W , as depicted on the map or as stated on page 1 of this notice, and are surface distances. All ties to Claim monuments are in grid bearing and distance to reference monument.
4. All claims in this block are contiguous.

RECEIVED
 BLM AZ STATE OFFICE
 2020 OCT 21 A 8:50
 PHOENIX, ARIZONA



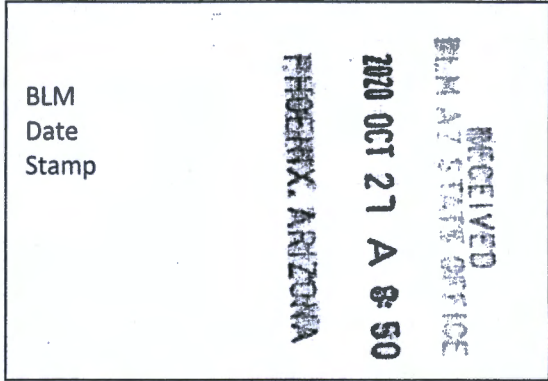
When Filed Return To:

SOUTH32 HERMOSA
2210 East Fort Lowell Road
TUCSON, AZ 85719

LOCATION NOTICE FOR LODE MINING CLAIM

NOTICE IS HEREBY GIVEN that the SHELL-1069 lode mining claim has been located

By: ARIZONA MINERALS, INC.
2210 East Fort Lowell Road
TUCSON, AZ 85719



The general course of this claim is NORTH TO SOUTH and it is situated in the Harshaw and Patagonia Mining Districts, SANTA CRUZ County, Arizona. This claim is 665 feet long and 386 feet wide constituting 193 feet on each side of the centerline.

This claim runs from the location monument on the centerline on which this location notice is posted approximately 40 feet in a(n) SOUTHERLY direction to the SOUTH end line and 625 feet in a(n) NORTHERLY direction to the NORTH end line. This claim is marked by six monuments, one at each corner and one at the center of each end line of the claim.

The location monument on which this notice is posted is situated within Section 17, Township 23 SOUTH, Range 17 EAST, from the Gila and Salt River Meridian, and this claim encompasses portions of the following quarter section (s), section (s), Township (s) and Range (s) NW, NE 1/4's OF SECTION 17, T. 23S, R. 17E, from the Gila and Salt River Meridian, Arizona.

The locality of this claim with reference to some natural object or permanent monument and additional information (if any) concerning its locality are as follows: THE NORTHEAST CORNER OF THE CLAIM IS LOCATED S53°29'E, 9,871.0 FEET FROM THE SOUTHWEST CORNER OF SECTION 6, T. 23S, R. 17E, FROM THE GILA AND SALT RIVER MERIDIAN, SANTA CRUZ COUNTY, AZ.

DATED AND POSTED on the ground this 20 day of Aug, 2020.

Arizona Minerals Inc.

WITNESS: Mark Anthony

BY: RM & Stoll

Ronald E. Stoll
of JLF2 Consulting, LLC
1213 N. Torino Avenue
Tucson, AZ 85712
AS AGENT FOR South32 Hermosa.

AMC461553

When Filed Return To:

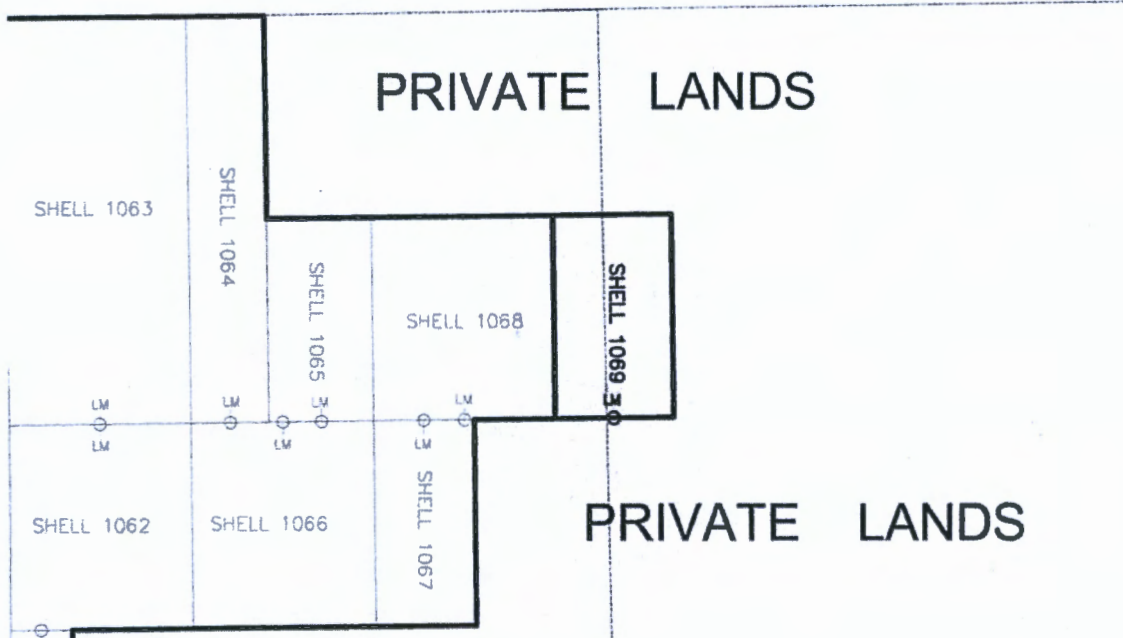
SOUTH32 HERMOSA
 2210 East Fort Lowell Road
 TUCSON, AZ 85719

MINING CLAIM MAP

1" = 600'

LODE (X) PLACER ()

PRIVATE LANDS



AMC461553

1. The above map depicts the SHELL-1069 mining claim, which is located in Section (s) 17, Township 23S, Range 17E, Gila and Salt River Meridian, SANTA CRUZ County, Arizona.
2. The types of corner and end center monuments and location monument used are as follows: 2"X2"X5' WOOD POSTS WITH MARKED ALUMINUM TAGS, IN ROCK CAIRNS. All location monuments (LM) are offset 40 feet from the noted end center monument along the center line of the claim unless otherwise noted. The location monument has been placed outside patented ground.
3. The bearings in degrees between claim corners are: East/West lines run N 89°23' E and North/South lines run N 00°37' W , as depicted on the map or as stated on page 1 of this notice, and are surface distances. All ties to Claim monuments are in grid bearing and distance to reference monument.
4. All claims in this block are contiguous.

RECEIVED
 BLM AZ STATE OFFICE
 2020 OCT 21 A 8:50
 PHOENIX, ARIZONA



LR2000 Internal

CR Geographic Report with Land

Download User Guide (pdf)

Purpose: This report produces a geographic listing of case information based on retrieval by Meridian/Township/Range. This report format will display the case type, case disposition, meridian, township, range, section, survey type, survey number, surface management agency, pending actions, serial number, and total case acres.

To refresh the query, do a **Ctrl-R**. It resets the page and clears any criteria fields that may have entries.

No Results

The specified criteria didn't result in any data. This is often caused by applying filters and/or selection steps that are too restrictive or that contain incorrect values. Please check your analysis filters and selection steps, and try again. The filters or selection steps currently being applied are shown below.

Filters

Disposition is equal to **AUTHORIZED, CANCELLED, EXPIRED, PENDING, REJECTED, RELINQUISHED, WITHDRAWN**
and Meridian Township Range Section is equal to **14 0230S 0170E 007**
and Admin State is equal to **AZ**

[Return - Refresh](#)

LR2K Home

CR-24  

LR2000 Internal

CR Geographic Report with Land

Download User Guide (pdf)

Purpose: This report produces a geographic listing of case information based on retrieval by Meridian/Township/Range. This report format will display the case type, case disposition, meridian, township, range, section, survey type, survey number, surface management agency, pending actions, serial number, and total case acres.

To refresh the query, do a **Ctrl-R**. It resets the page and clears any criteria fields that may have entries.



No Results

The specified criteria didn't result in any data. This is often caused by applying filters and/or selection steps that are too restrictive or that contain incorrect values. Please check your analysis filters and selection steps, and try again. The filters or selection steps currently being applied are shown below.

Filters

Disposition is equal to **AUTHORIZED, CANCELLED, EXPIRED, PENDING, REJECTED, RELINQUISHED, WITHDRAWN**
and Meridian Township Range Section is equal to **14 0230S 0170E 008**
and Admin State is equal to **AZ**

[Return - Refresh](#)

LR2K Home

CR-24



LR2000 Internal

CR Geographic Report with Land

Download User Guide (pdf)

Purpose: This report produces a geographic listing of case information based on retrieval by Meridian/Township/Range. This report format will display the case type, case disposition, meridian, township, range, section, survey type, survey number, surface management agency, pending actions, serial number, and total case acres.

To refresh the query, do a **Ctrl-R**. It resets the page and clears any criteria fields that may have entries.



No Results

The specified criteria didn't result in any data. This is often caused by applying filters and/or selection steps that are too restrictive or that contain incorrect values. Please check your analysis filters and selection steps, and try again. The filters or selection steps currently being applied are shown below.

Filters

Disposition is equal to **AUTHORIZED, CANCELLED, EXPIRED, PENDING, REJECTED, RELINQUISHED, WITHDRAWN**
and Meridian Township Range Section is equal to **14 0230S 0170E 017**
and Admin State is equal to **AZ**

Return - Refresh

LR2K Home

CR-24



LR2000 Internal

CR Geographic Report with Land

Download User Guide (pdf)

Purpose: This report produces a geographic listing of case information based on retrieval by Meridian/Township/Range. This report format will display the case type, case disposition, meridian, township, range, section, survey type, survey number, surface management agency, pending actions, serial number, and total case acres.

To refresh the query, do a **Ctrl-R**. It resets the page and clears any criteria fields that may have entries.



No Results

The specified criteria didn't result in any data. This is often caused by applying filters and/or selection steps that are too restrictive or that contain incorrect values. Please check your analysis filters and selection steps, and try again. The filters or selection steps currently being applied are shown below.

Filters

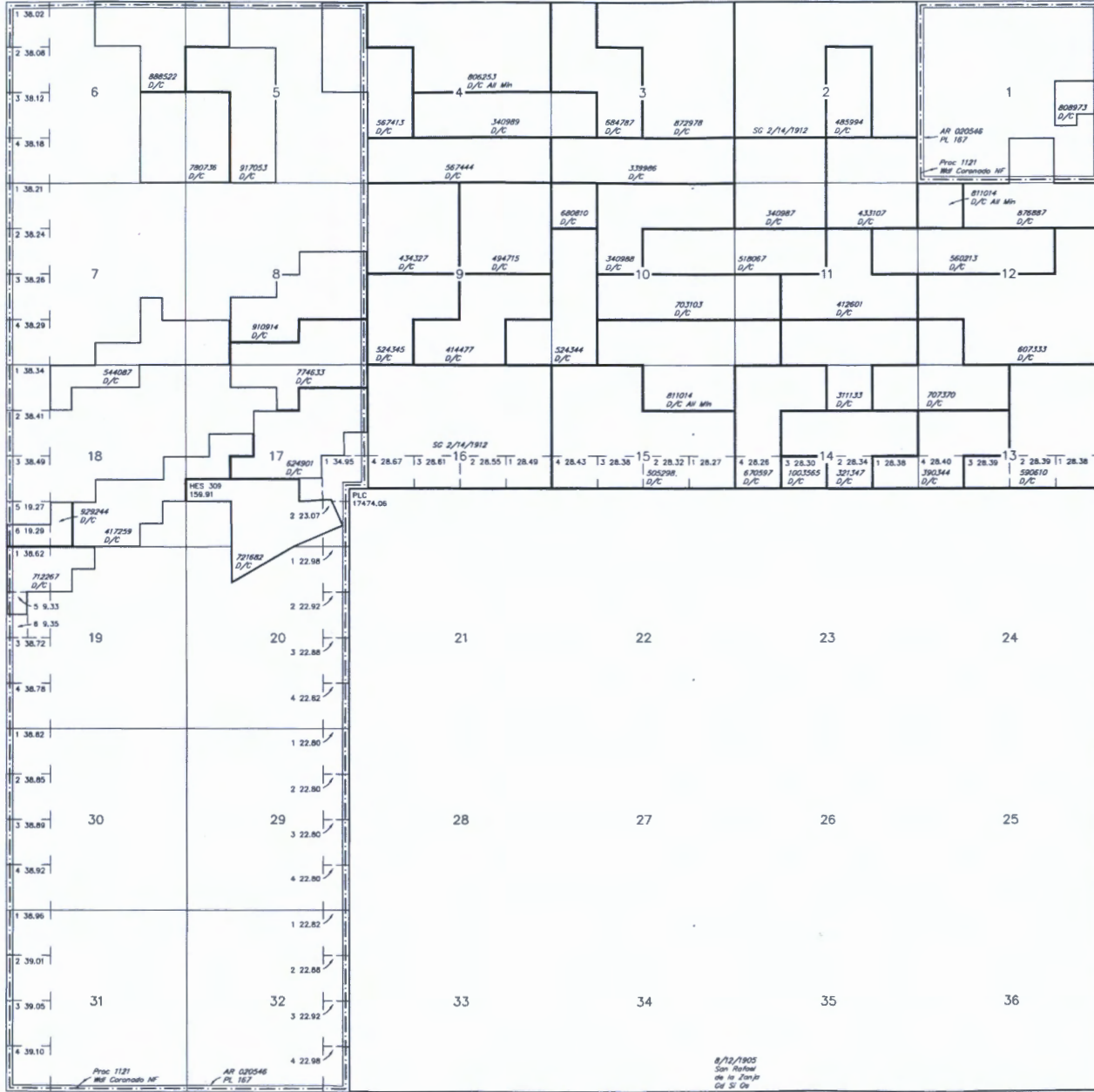
Disposition is equal to **AUTHORIZED, CANCELLED, EXPIRED, PENDING, REJECTED, RELINQUISHED, WITHDRAWN**
and Meridian Township Range Section is equal to **14 0230S 0170E 018**
and Admin State is equal to **AZ**

[Return - Refresh](#)

TOWNSHIP 23 SOUTH RANGE 17 EAST OF THE GILA AND SALT RIVER MERIDIAN, ARIZONA

SANTA CRUZ COUNTY
TUCSON FIELD OFFICE

STATUS OF PUBLIC DOMAIN
LAND AND MINERAL TITLES



INDEX TO SEGREGATED TRACTS				
RESURVEY		ORIGINAL SURVEY		
TRACT NO	T	R	SEC	SUBDIVISION

FOR ORDERS AFFECTING DISPOSAL OR USE OF UNIDENTIFIED LANDS WITHDRAWN FOR CLASSIFICATION, MINERALS, WATER AND/OR OTHER PUBLIC PURPOSES, REFER TO INDEX OF MISCELLANEOUS DOCUMENTS.

SCALE IN CHAINS
 0 5 10 20 30 40 50 60 70 80

WARNING STATEMENT
 This plot is the Bureau's Record of Title, and should be used only as a graphic display of the township survey data. Records hereon do not reflect title changes which may have been effected by lateral movements of rivers or other bodies of water. Refer to the cadastral surveys for official survey information.

CURRENT TO	NW	GSR Mer
7-31-2014	ACAD	T 23 S
		R 17 E

Extremely Urgent

This envelope is for use with the following services:

- UPS Next Day Air®
- UPS Worldwide Express®
- UPS 2nd Day Air®

VISIT ups.com or call 1-800-PICK-UPS (1-800-742-5877) to schedule a pickup or find a drop off location near you.

Apply shipping documents on this side.

Domestic Shipments

- To qualify for the Letter rate, UPS Express Envelopes may only contain correspondence, urgent documents, and/or electronic media, and must weigh 8 oz. or less. UPS Express Envelopes containing items other than those listed or weighing more than 8 oz. are limited by weight.

Do not use this envelope for:

- UPS Ground
- UPS Standard
- UPS 2 Day Select

International Shipments

- The UPS Express Envelope may be used to ship items of low value. Certain countries consider electronic media. Visit ups.com/importexport to verify if you are allowed to ship these items.
- To qualify for the Letter rate, the UPS Express Envelope must weigh more than 8 oz. and less than 16 oz.

Note: Express Envelopes are not recommended for shipping items containing sensitive personal information or cash equivalents.

Visit ups.com/privacy for our privacy practices.

THEANV MORRIS (520) 770-8708 QUARLES & BRADY ONE S. CHURCH AVE. TUCSON AZ 857011630	2.0 LBS LTR	1 OF 1
SHIP TO: ARIZONA STATE OFFICE (602) 417-9200 BUREAU OF LAND MANAGEMENT SUITE 800 1 N. CENTRAL AVENUE PHOENIX AZ 85004-4427		
	<p>AZ 850 9-10</p>	
UPS NEXT DAY AIR TRACKING #: 1Z 816 929 01 9018 5012		1
BILLING: P/P		
TX Ref No.: TMORRIS-15174 TX Ref No.: 159799-00005 <small>200205 0.17</small>	<small>N/A/S 34.0A 10/2020*</small>	

RECEIVED
ARIZONA STATE OFFICE
15 8 Y L2 108 BW

171604 8/18 BP

United Parcel Service.



International Shipping Notice: Carriage hereunder may be subject to the rules relating to liability and other terms and/or conditions established by the Convention for the Unification of Certain Rules Relating to International Carriage by Air (the "Warsaw Convention") and/or the Convention on the Contract for the International Carriage of Goods by Road (the "CMR Convention"). These commodities, technology or software were exported from the U.S. in accordance with the Export Administration Regulations. Diversion contrary to U.S. law prohibited.

010195101 1/15 TG United Parcel Service

100% Recycled fiber
80% Post-Consumer